

# Complete Cruising Guide To Newport Harbor

2009-2010 Edition





## Newport Harbor Directory

### Emergency Services

Call 911 or Orange County Sheriff's Harbor Patrol for emergency response in Newport Harbor or inshore along the OC coast.



D5 Harbor Patrol

CH 16

949.723.1000



A1 Hoag Hospital

949.764.4624

Contact the U.S. Coast Guard – Long Beach for off shore emergency response.



D5 U.S. Coast Guard

CH 16

310.833.1600

### Harbor Services

D5 Harbormaster

CH 16

949.723.1002



Non emergency contact for public slips, moorings and anchorage inquiries.

Vessel Assistance and Towing Services

SeaTow

CH 16

888.473.2869

Boat U.S./Vessel Assist

CH 16

800.391.4869

Fuel & Ice Docks There are 3, all located near the (C4) Balboa Ferry crossing.

Island Marine (Balboa Island)

949.673.1103



Hill's Boat Service (Balboa Peninsula)

CH 17

949.675.0740

Ultra Marine (Balboa Peninsula)

CH 79

949.673.7878

Pump Out Stations – Newport is a No Discharge Harbor



There are 10 public pump out stations located as shown on the harbor chart.

Mobile Pump Out Services

Royal Flush Pumping (CDM Anchorage & Harbor)

888.656.2551

Mobile Harbor Services (Harbor only)

949.515.8658

Public Piers – There are 10 public piers and dinghy docks located on the harbor chart in this Guide. Look for the blue and white finial topped pilings that mark each dock.



Internet Access There is no harbor-wide WiFi service, but several Yacht Clubs and marinas are hotspots. All major cell providers deliver good signal strength throughout the harbor.

Marine Weather Forecasts NOAA VHF WX CH 1 [www.tidesonline.com](http://www.tidesonline.com)





*Cruising by the Pavilion and the Fun Zone*

## Complete Cruising Guide To Newport Harbor © 2009/2010 Edition

[www.newportbeachca.gov/harborguide](http://www.newportbeachca.gov/harborguide)

### Publishers

City of Newport Beach

Newport Beach Harbor Commission

### Editor and Project Manager

Doug West  
DouglasMWest@mac.com

### Editorial Advisors

Ralph Rodheim  
Chris Miller  
Chip Donnelly

### Creative Design and Production

Sheila L. Barger  
Barger Solutions

### Photography

Longpre Photos

Irene E. Ziebarth

Newport Beach Conference &  
Visitors Bureau

Orange County Sheriff's Department  
Marine Operations Bureau  
Sergeant John Hollenbeck  
Deputy Josh Baugh  
Deputy William Nelson

Updates and suggestions  
for future editions are solicited  
and welcome.

City of Newport Beach  
Harbor Resources Division  
829 Harbor Island Drive  
Newport Beach, CA 92660  
949.644.3034

[HarborResources@newportbeachca.gov](mailto:HarborResources@newportbeachca.gov)





Dear Newport Harbor Visitors,

On behalf of the City of Newport Beach, welcome to our harbor. I am pleased to present this Cruising Guide as one of our efforts to help you enjoy a safe and memorable visit. This Guide with its many links to the web gives you the local knowledge you'll need from the moment you arrive in Newport Harbor, including mooring, anchorage and docking as well as marine services, dining and local attractions when you come ashore.

As the homeport of more than 10,000 recreational vessels, Newport Harbor is among the largest yacht harbors in the United States. The energy of year-round sailing and boating engages people of all ages and brings a special vitality to our beautiful city by the sea. Newport Harbor has it all – surrey topped electric boats, fishing boats striking out for Catalina, kids in their Sabots, summer beer can races, yachts of the rich & famous, boats of the not so rich or famous, rowing teams, Transpac competitors, international yacht races – just lots and lots of people *messing about in boats*.

Each year we welcome thousands of visiting boaters from up and down the California coast as well as blue water cruisers from around the world. We're glad you have chosen Newport Harbor as your destination for a day, a weekend or an even longer stay. During your visit please do your part in helping us in everything we do to keep Newport both a safe harbor and a "green" harbor.

Again, welcome!

Edward D. Selich  
Mayor, City of Newport Beach





Greetings from the Harbormaster

It's my pleasure to welcome all visiting boaters to Newport Harbor.

The men and women of the Orange County Sheriff's Department are committed to their mission of providing a safe environment to residents and visitors alike. It is in this spirit that the deputies assigned to Newport Harbor work every day to protect and serve all that use this fine harbor and inshore coastal waters. Should you encounter any type of an emergency while you are here you may telephone 911 or hail Newport Harbor Patrol on VHF Channel 16 anytime day or night.

Harbor Patrol Headquarters is located to starboard just as the entrance broadens into the main channel. We are located immediately north of the U.S. Coast Guard Station. Visitors seeking public mooring rentals or the use of one of our five 40 foot public guest docks are requested to come to our visitors dock to make those arrangements with our staff. Those seeking accommodations with private marinas and reciprocating yacht clubs should make those inquiries directly using the contact information in this guide.

The Environmental Protection Agency has designated Newport Harbor as a **No Discharge Harbor**. Accordingly, vessels with sanitation devices connected to a thru-hull fitting must have a shut-off valve in place to prevent overboard discharge. Ten holding tank pump-out stations are located throughout the harbor as shown in this guide and two mobile pump-out services are available.

Finally, in the interest of everyone's safety, please be certain to observe our harbor's **No Wake** rule and 5 mph maximum speed limit throughout the entire harbor.

If you require further information or non-emergency assistance please feel free to contact our office at 949.723.1002. We are glad to be of service and again, welcome to Newport Harbor.

Lt. Mark Long  
Harbormaster  
Orange County Sheriff's Department



# Local Knowledge

## Newport Harbor Entrance



The bell buoy marking the harbor's only entrance is at 33 35.06'N, 117 52.69'W. The broad entrance channel is formed by two jetties, marked with lights flashing green (6 sec) on the west jetty, and flashing

red (4 sec) on the east jetty. On your approach you will see the Corona Del Mar State Beach immediately outside the east jetty and you may see boats in the anchorage area located off the beach. During lobster season (October to March) avoid the fields of lobster pots flanking the entrance by shaping your course close to the bell buoy and, from there, directly to the center of the entrance channel.



Harbor entrance

Although broad and well marked, there is often heavy vessel traffic in the entrance channel so proceed with care, particularly noticing the bait barge anchored close inside the east jetty in season. Enforcement of the harbor's

**No Wake** rule and 5 mph speed limit begins at the harbor entrance and extends throughout the harbor.

**NO WAKE  
5 MPH  
SPEED LIMIT  
ENFORCED**

## Harbor Overview

As the entrance channel broadens into the harbor, the main harbor channel makes a dogleg to port at the Corona Del Mar Bend with the U.S. Coast Guard station and Harbor Patrol headquarters immediately to starboard. The main channel runs the length of the harbor, down the inside of the Balboa peninsula and among the seven



Harbor Patrol headquarters

Entrance into the harbor



harbor islands that make up several residential communities and villages of Newport Beach, the largest being Balboa Island and Lido Isle. Minimum depth within the center half of the entrance channel is approximately 20 feet; controlling depth on the outside of the channel is approximately 8 feet.

Depths in the main channel are generally good, but some spots along Lido Isle are as little as 9 feet. Boats drawing more than 6 feet should pay special attention to the tide and watch depths continuously when not in the main channel.

As you proceed down the main channel with Balboa Island to starboard and Balboa Peninsula to port, watch for the Balboa car ferry crossing between the island and the peninsula. During busy times there are as many as three ferries in operation across this short but well traveled route.

As the main channel continues beyond Balboa Island, the harbor opens up into a large bay with Lido Isle now just

Balboa car ferry crossing





Dock & Dine at Blue Water Grill



Kayaking in the Back Bay

ahead to port and the entrance to the Back Bay to starboard via the channel running under the Coast Highway bridge, the boundary of the lower and upper (Back Bay) portions of the harbor. The only public anchorage inside Newport Harbor (C-1) is located in this bay, well marked with four yellow buoys just off the east end of Lido Isle. The Back Bay is a world apart, as explained in the next section.

The main channel continues along the Lido Isle Reach with the Coast Highway Mariners Mile commercial area to starboard. The channel terminates in another broad bay or turning basin, at the west end of Lido Isle. Hard to port in the turning basin is the Lido Isle bridge, which joins the island (entirely residential) and Lido's commercial center, Lido Village. Along the backside of Lido between the island and the Balboa peninsula lie several mooring fields and the entrance to Rhine Channel with its access to Cannery Village, Lido Village and Lido Peninsula.

The chart which follows presents a good overview of the harbor and its services. But because the lower portion of Newport Harbor itself is more than 3 miles in length and extends well beyond into the Back Bay, it's useful



Lido Isle Bridge

to think of the harbor in sections. This Guide describes those sections. Corona Del Mar, Balboa Island, the reach of Balboa Peninsula, and the Back Bay are one section. Lido Isle, Mariners' Mile and upper Balboa Peninsula is the other. The following sections of this Guide group the harbor areas in this way, with greater detail of services, dining, entertainment and other attractions ashore.

### The Back Bay

Most of Upper Newport Bay ("Back Bay") is maintained as a nature preserve and ecological reserve. Except for the Newport Dunes Resort and Marina, just inside the Coast Highway bridge, the area is undeveloped and remains one of the largest coastal wetlands in Southern California. Beyond the Newport Dunes facility the Back Bay is not navigable except by kayak. The harbor's only public launch ramp is located at Newport Dunes.



Newport Dunes Marina in the Back Bay



LEGEND

- |  |                  |  |                                    |                                     |
|--|------------------|--|------------------------------------|-------------------------------------|
|  | Bouy             |  | American Legion Yacht Club         | <b>Dock and Dine</b>                |
|  | Marker           |  | Bahia Corinthian Yacht Club        | <b>1</b> Balboa Bay Club & Resort   |
|  | Pump Out Station |  | Balboa Yacht Club                  | <b>2</b> Back Bay Bistro            |
|  | Public Docks     |  | Lido Isle Yacht Club               | <b>3</b> Blue Water Grill           |
|  | Anchorage        |  | Newport Harbor Yacht Club          | <b>4</b> Harborside Restaurant      |
|  | Fuel Docks       |  | Public Slips                       | <b>5</b> The Cannery                |
|  | Swimming         |  | Bellport Lido Yacht Anchorage      | <b>6</b> The Dock                   |
|  | Restrooms        |  | California Recreation Company      | <b>7</b> Villa Nova                 |
|  | Boat Ramp        |  | Newport Dunes Marina               | <b>8</b> Woody's Wharf              |
|  | Markets          |  | Ferry Crossing                     | <b>1</b> Marine Services & Supplies |
|  | Harbor Master    |  | Laundry/Dry Cleaners               | <b>1</b> Marine Hardware            |
|  | Mooring Areas    |  | Boats, Kayaks and Gondolas Rentals |                                     |





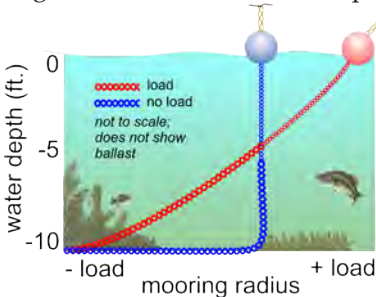
ACTUAL LOCATIONS MAY VARY DUE TO SPACE LIMITATIONS  
 NOAA'S CHART REPRODUCTION IS NOT FOR USE IN NAVIGATION

# Securing a Mooring, Anchorage or Slip

Most visiting cruisers choose a public mooring or anchorage as these options are usually the most available.

## Moorings

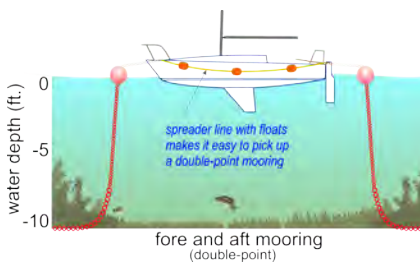
Moorings are administered by the Harbormaster's office on a first come first served basis. Moorings may not be reserved in advance, but as you approach the harbor call the Harbormaster's office to check availability and -- if you're in luck -- stop at the Harbormaster's visitors dock just beyond the end of the entrance channel to make those arrangements. Bring your vessel documentation or registration information and photo ID.



Moorings rules vary by season. From May 1<sup>st</sup> to October 31<sup>st</sup> you may stay for a maximum of 15 out of 30 days. From November 1<sup>st</sup> to April 30<sup>th</sup> you may stay for a maximum of 60 days, either continuously or in a series of shorter stays.

Call ahead for rates and availability as these are subject to change. Currently, the only payment options are cash and imprinted personal checks or company checks imprinted with the owner's name.

Most of the moorings in the harbor are bow and stern tie downs and may or may not be equipped with the tackle necessary to secure your boat. Be prepared to rig your own lines to the



mooring cans. There are seven single point moorings located just inside the harbor entrance at Carnation Cove. These offer the deepest mooring draft in the harbor, about 10 feet at lowest tide.

## Anchorage



**C3** The only harbor anchorage is located off the east end of Lido Isle, designated "C-1" on your chart. It is well marked by four yellow buoys and offers a minimum depth of approximately 7 feet with good holding in mud. Most boats swing on one anchor here so position yourself carefully with neighboring boats and be careful not to swing outside the

marked boundaries. The time limit is 5 days and boats may not be left unattended in this area. The anchorage is free of charge and registration is not required, but it's a good idea to check with the Harbor Patrol to see if any special conditions are in effect.

**E6** A second location where anchoring is allowed is located outside the harbor entrance off Corona Del Mar Beach, just outside the East Jetty. Anchorage in this area is subject to the following rules. Failure to follow these rules may result in your vessel being impounded.

- 72 hour maximum stay
- Continuous occupancy from dusk to dawn
- Continuous occupancy during any Small Craft or greater advisory
- A single 3 hour shore excursion daily is allowed

Depths range from 20 to 30 feet with fair holding in sand and rock. This scenic anchorage is pleasant in good conditions but can put you on a dangerous lee shore when the weather blows up. Stay well clear of the marked swimming area.

## Docks & Slips

There are three possible routes to securing guest dock space or a slip in Newport Harbor.

**PS D5 PUBLIC SLIPS** For vessels up to 40 feet LOA (strictly enforced) the Harbor Patrol administers 5 guest slips located near their headquarters.

These slips may not be reserved in advance, but call ahead to determine rates and availability as these are subject to change. Bring your vessel registration and photo ID. Currently, the only payment options are cash and imprinted personal checks or company checks imprinted with the renter's name.

**PRIVATE MARINAS** There are many private marinas in Newport Harbor, but most specialize in long-term slip leases and don't offer transient dockage. Listed here are several marinas that may have slips available on a short term basis. Call ahead.

**BL B1 Bellport Lido Yacht Anchorage** does not maintain guest slips but may have short term slip availability. Slips for vessels up to 135' and dry stack facilities for boats up to 40'.

[www.bellportgroup.com](http://www.bellportgroup.com)

949.673.9330


**CR** B3, B3, B4, B5 California Recreation Company manages four marinas, does not maintain guest slips but may have short term availability.  
[www.greatslips.com](http://www.greatslips.com) 949.721.0111

**ND** A4 Newport Dunes Marina maintains four 28' guest slips which may be reserved in advance and often has others available.  
[www.newportdunes.com](http://www.newportdunes.com) 949.729.1100

**YACHT CLUBS** Listed here are the five yacht clubs in Newport Harbor which offer dockage or moorings on a reciprocal privilege basis to members of certain other clubs. Check first with your club to confirm the relationship then call ahead to determine availability and conditions. All except Lido Isle YC also extend reciprocal clubhouse dining privileges.

 C2 American Legion Yacht Club maintains 70' of guest dock space with 8' draft for vessels up to 14' beam.  
[www.a1291.com](http://www.a1291.com) 949.673.5070


 C5 Bahia Corinthian Yacht Club offers guest slips and complimentary Wi-Fi access for visiting yachtsmen.  
[www.bcy.org](http://www.bcy.org) 949.644.9530

 C5 Balboa Yacht Club offers guest slips and moorings with shoreboat service in their nearby mooring field.  
[www.balboayachtclub.com](http://www.balboayachtclub.com) 949.673.3515

 C2 Lido Isle Yacht Club permits guests to use their dock, subject to availability.  
[www.lidoisleyachtclub.org](http://www.lidoisleyachtclub.org) 949.673.6170

 C3 Newport Harbor Yacht Club has no visitor slips but maintains several guest moorings with shoreboat service.  
[www.nhyc.org](http://www.nhyc.org) 949.355.7974

## Fuel, Water and Ice


 Fuel, water and ice are available at any of the three fuel docks, all located near the Balboa Ferry crossing. Each also offer an assortment of mini-mart food and beverage items.

C4 Island Marine (Balboa Island) 949.673.1103

D4 Hill's Boat Service (Balboa Peninsula) CH 17  
 949.675.0740

D3 Ultra Marine (Balboa Peninsula) CH 79  
 949.673.7878

## Pump-Out Facilities


 Heed the Harbormaster – Remember that Newport Harbor is designated a **No Discharge Harbor** by the Environmental Protection Agency. Accordingly, vessels with sanitation devices connected to a thru-hull fitting must have a shut-off valve in place to prevent overboard discharge. Ten holding tank pump-out stations are located throughout the harbor as shown on the chart in this Guide and two mobile pump-out services are available.

Royal Flush Pumping 888.656.2551  
 Mobile Harbor Services 949.515.8658

## Going Ashore



Visitors at anchor or a mooring may go ashore using one of the public docks maintained by the City of Newport Beach at ten locations throughout the harbor. They are easily identified by the blue and white finial-topped pilings at each dock. Boats of up to 30 feet may stand at the front of these docks for up to 20 minutes. At most of these docks, smaller boats and dinghies may tie up on the side of the dock for 2 hours or on the inside dock face for up to 12 hours. Time limits at the two docks with pump out facilities are more limited. The rules are clearly posted at each dock.




Visitors with reciprocal yacht club privileges may call one of the yacht clubs listed above to check dinghy dock availability. Finally, if you're going ashore for a meal or refreshments, consider one of the Dock & Dine establishments listed below.

## Dock & Dine

There are dozens of great choices for meals ashore around Newport Harbor, from the most casual to fine dining. Listed here are eight on the water places with guest docks. Call ahead for reservations and dock space inquiries.

- 1 **B2 Balboa Bay Club & Resort**  
 Lido Isle Reach, Mariner's Mile  
**Duke's Place** \$\$ L,D 949.645.5000  
**The First Cabin** \$\$\$ B,L,D 949.630.4390  
 (Call BBC Dockmaster re dock space. 949.630.4422)
- 2 **A4 Back Bay Bistro** \$\$ B,L,D  
 Newport Dunes Resort & Marina 949.729.1144
- 3 **B1 Blue Water Grill** \$\$ L,D  
 Rhine Channel, Lido Peninsula 949.675.3474
- 4 **4D Harborside Restaurant** \$\$ L,D  
 Pavilion, Balboa Village 949 673-4633
- 5 **B1 The Cannery** \$\$ L,D  
 Rhine Channel, Cannery Village 949.566.0060
- 6 **B1 The Dock** \$\$ L,D  
 Rhine Channel, Cannery Village 949.673.3625
- 7 **A1 Villa Nova** \$\$ D  
 Turning Basin, Mariner's Mile 949.642.7880
- 8 **C1 Woody's Wharf** \$\$, B,L,D Balboa Peninsula,  
 opposite Lido Peninsula 949.675.0474



# Corona Del Mar, Balboa Island, Balboa Village and Back Bay

Newport Beach offers a wonderful array of shopping, dining and entertainment opportunities far too numerous to detail in this Guide. Described here and shown on the harbor chart are restaurant and shopping areas, local attractions and entertainment within a short walking distance of marinas, yacht clubs and public docks located in Corona Del Mar, Balboa Island and Balboa Village and the Back Bay. One Dock & Dine restaurant is in this area of the harbor, the Back Bay Bistro.

Call the Newport Beach Conference & Visitors Bureau at 949.719.6100 or go to [www.newportbeachdining.com](http://www.newportbeachdining.com) and [www.visitnewportbeach.com](http://www.visitnewportbeach.com) for a complete dining guide and lots of visitor information. The Chamber of Commerce site offers a wealth of information about Newport Beach, [www.newportbeach.com](http://www.newportbeach.com).

## Shopping and Restaurants

**C4 Bayside Center** at Bayside Drive and Jamboree Road includes a bank, supermarket, pharmacy, dry cleaner and laundry, an open air coffee shop, and two up-scale restaurants. Located near the Balboa Island bridge.



**C4 Marine Avenue** is Balboa Island's charming main street with a post office, banks, food market, fashion boutiques, coffee shops, and restaurants ranging from very casual to elegant. And don't miss the world famous frozen banana stands. Another cluster of shops and a café are along **Agate Avenue**, near the Balboa Ferry landing.

**D4 Balboa Village**, on the peninsula, adjacent to the Balboa Ferry landing and the Balboa Pier, is an interesting collection of shops, restaurants, a pharmacy and businesses catering mostly to beachgoers, surfers and Fun Zone visitors. The sportfishing charter fleet, whale watching boats and the Catalina Flyer all berth here. Restaurants, from take out to upscale, are found in the historic Pavilion, the Fun Zone, along Main Street

and on the pier. The Newport Harbor Nautical Museum is located here and bears special mention as a wonderful experience for kids and adults alike. One Dock & Dine option is located in this area of the harbor.

## Markets

- C5** Hershey's Market 200 Marine Ave., Balboa Island
- C4** Island Market 500 S. Bay Front, Balboa Island
- C4** Pavilions Bayside Center 1000 Bayside Dr.
- D4** Promeli's Market 508 W. Balboa Blvd., Balboa Peninsula  
(All offer groceries, deli items, beer, wine & spirits.)
- B3** Pearson's Port 300 E. Coast Highway 949.675.6771  
Tie up alongside this seafood market located on a floating dock just beyond the Coast Highway bridge as you enter the Back Bay. Call ahead to confirm their hours and catches of the day. Fresh seafood only.

Pearson's Port Seafood Market



## Laundry

- A1** Island Wash Laundromat, Agate Avenue, Balboa Island
- 4B** Bayside Cleaners, Bayside Center

## Local Transportation

- Yellow Cab 800.535.2211; 949.364.7000
- Best Limousines & Transportation  
[www.best-trans.com](http://www.best-trans.com) 800.827.7411

Overlooking the FUN ZONE





## Attractions and Entertainment

**D5 Big Corona & Pirate's Cove Beaches** You pass these two family friendly beaches as you enter the harbor. Big Corona faces seaward; Pirate's Cove (long a movie and TV location) is in the harbor entrance channel. Swimming, picnics, tide pools, beach walks, snorkeling and volleyball.

Swimming at Pirate's Cove



**D4 Balboa Peninsula Beach & Pier** The furthest reaches of the beautiful five-mile sandy beach that runs the length of Balboa Peninsula. The Balboa ocean pier is great for fishing, views of Catalina, surfer watching, sunsets – and breakfast, lunch or dinner.

The beach at Balboa Peninsula



**E5 The Wedge** The famed bodysurfing spot at the end of the peninsula at the junction with the harbor's west jetty. Fine for spectators; not for novices.

**D4 Newport Harbor Nautical Museum** Located in the Balboa Peninsula's Fun Zone, a place for kids and adults to engage an interactive experience with Newport's nautical heritage and ocean environment.

[www.nhnm.org](http://www.nhnm.org)

949.675.8915

**D4 Day Trips to Catalina** The high-speed Catalina Flyer departs from the Balboa Pavilion each morning for its day-trip to Avalon. [www.catalinainfo.com](http://www.catalinainfo.com) 800.830.7744

**A4 Upper Newport Bay Nature Preserve** Newport's Back Bay forms one of the largest coastal wetlands in Southern California, a birdwatcher's paradise. An accessible yet remote environment for kayakers, walkers, bicyclists, and skaters. Learn more at the Back Bay Science Center. [www.backbaysciencecenter.org](http://www.backbaysciencecenter.org) 949.640.9956



## Electric Boat, Skiff and Kayak Rentals

Balboa Boat Rentals (& Para Sailing)

[www.boats4rent.com](http://www.boats4rent.com)

949.673.7200

Marina Boat Rental

[www.newportbeachboatrentals.com](http://www.newportbeachboatrentals.com)

949.673.3372

Balboa Pavilion (Fishing Skiffs)

[www.balboapavilion.com](http://www.balboapavilion.com)

800.830.7744

**D4** All are located in the Balboa Fun Zone near the Balboa Ferry landing.

**B3** Southwind Kayaks

[www.southwindkayaks.com](http://www.southwindkayaks.com)

949.261.0200

Located under the Coast Highway bridge, next to Pearson's Port

The Wedge





# Mariner's Mile, Lido and Upper Balboa Peninsula

**A2 Mariner's Mile** is a commercial area along the Coast Highway, featuring yacht brokers, marine services, waterfront restaurants and up-scale auto dealers. **Lido** includes the luxurious homes of **Lido Isle**, the marine-related businesses of **Lido Peninsula** and the shopping area, **Lido Village (B1)**. **Upper Balboa Peninsula** is that part of the peninsula (out to about Newport Pier) which adjoins the mainland, merging with Lido in an area called **Cannery Village (B1)**. **Rhine Channel** provides access to Cannery Village, Lido Village and Lido Peninsula.

The only harbor anchorage is located at the east end of Lido Island and several mooring fields lie in the area between Lido Isle and Upper Balboa Peninsula. One private marina is located on Lido Peninsula.



Dock & Dine at the Cannery Restaurant

## Shopping and Restaurants

The most accessible shopping for visitors in this part of the harbor is the **Via Lido Plaza** in **Lido Village (B1)** with its supermarket, restaurants, pharmacy, bank, coffee shops and the delightful 1930's Art Deco style Lido Theatre. Nearby **Cannery Village (B1)** is eight square blocks of antique shops, restaurants, coffee shops and several art galleries.

The area around **Newport Pier (C1)** offers many "beachy" eating and drinking establishments, as well as one fine dining oceanview restaurant.

Six **Dock & Dine** options are located in this area of the harbor. The Cannery, Blue Water Grill and Woody's Wharf are on the Rhine Channel. The Balboa Bay Club and Villa Nova are on Mariner's Mile. See complete Dock & Dine information in the Local Knowledge section.



Newport Pier

## Shopping Markets

- |                      |   |
|----------------------|---|
| <b>B1 Pavilions</b>  | Via Lido Plaza                            |
| <b>B1 Albertsons</b> | 32 <sup>nd</sup> Street and Newport Blvd. |
| <b>C3 7-Eleven</b>   | Balboa Blvd. and 20 <sup>th</sup> Street  |

## Laundry

- |                         |                |              |
|-------------------------|----------------|--------------|
| <b>B1 Kona Cleaners</b> | Via Lido Plaza | 949.673.3394 |
|-------------------------|----------------|--------------|

## Local Transportation

- |                                  |  |
|----------------------------------|--|
| Yellow Cab                       | (800) 535-2211, (949) 364-7000                             |
| Best Limousines & Transportation | <a href="http://www.best-trans.com">www.best-trans.com</a> |
|                                  | 800.827.7411   |





## Attractions and Entertainment

**C1 Newport Pier and Beach** Not to be confused with Newport's other ocean pier, Balboa Pier, located farther out on the peninsula. The two piers share the same great beach and they're connected by a paved walking/bike path that runs the length of the peninsula. Lots of walkers, strollers, joggers, bikes, Segways and rollerblades.

**C1 Dory Fishing Fleet and Market** Located next to the Newport Pier, this hardy group of dory fisherman maintain their fishing operations and daily open air fish market which dates back to 1891. [www.doryfleet.com](http://www.doryfleet.com)



Dory Fishing Fleet and Market

**B1 Lido Theatre** On Via Lido at Newport Blvd., this fully-restored Art Deco showpiece features a broad range of independent films. True to its Newport roots, it has become the surf film capital of Southern California. [www.regencymovies.com](http://www.regencymovies.com) 949.673.8350



Lido Theatre



Gondola

## Gondola, Boat & Kayak Rentals

**Gondola Cruises** Newport Harbor is the perfect setting for a romantic gondola cruise. Call one of these Gondoliers and ask if they'll pick you up on your mooring.

A1 Gondola Company of Newport

[www.gondolas.com](http://www.gondolas.com)

949.675.1212

A1 Gondola Cruises of Newport Beach

[www.gondolacruises.com](http://www.gondolacruises.com)

714.898.3431



Electric Boats

**Electric Boat and Kayak Rentals** Scale down to a vessel just right for a cruise of the harbor or Back Bay.

B1 Adventures Boat Rentals

[www.adventuresboatrentals.com](http://www.adventuresboatrentals.com)

949.678.6631

A1 Duffy Electric Boat Co.

[www.newportduffy.com](http://www.newportduffy.com)

949.645.6812

A2 Electracraft

[www.electracraft.com](http://www.electracraft.com)

949.650.4117

C2 Paddle Power

[www.paddlepowerkayaks.com](http://www.paddlepowerkayaks.com)

949.675.1215

B3 Southwind Kayak Rental

[www.southwindkayaks.com](http://www.southwindkayaks.com)

949.261.8702



Paddling on the Back Bay

# Quick Reference Marine Services

There are many service providers in the Newport Harbor area offering a full range of marine supplies and services for vessels of every description. Listed here are the full service boat yards and marine hardware outlets located on or near the harbor. If any of them can't provide the part or service you require, they will help you find it.

## BOAT YARDS

- ① **B1 Balboa Boat Yard** 2414 Newport Blvd  
[www.balboaboatyard.com](http://www.balboaboatyard.com) 949.673.6834
- ② **C4 Basin Marine Shipyard** 829 Harbor Island Drive  
[www.basinmarine.brilogy.com](http://www.basinmarine.brilogy.com) 949.673.0360
- ③ **B1 Bellport Newport Harbor Shipyard** 151 Shipyard Way  
[www.newportharborshipyard.com](http://www.newportharborshipyard.com) 949.723.6800
- ④ **A1 Larson's Shipyard** 2703 W. Coast Highway  
[www.larsonsshipyard.com](http://www.larsonsshipyard.com) 949.650.2688
- ⑤ **B1 Schock Boats** 2900 Lafayette Rd  
[www.schockboats.com](http://www.schockboats.com) 949.673.2050
- ⑥ **C1 South Coast Shipyard** 223 21ST St  
[www.southcoastshipyard.com](http://www.southcoastshipyard.com) 949.675.2837

## MARINE HARDWARE

- ① **C4 Basin Marine Store**  
829 Harbor Island Drive 949.673.3533
- ② **B1 Lido Marine** (@ Newport Harbor Shipyard)  
151 Shipyard Way, Lido Peninsula 949.673.9496
- ③ **A1 Minney's Yacht Surplus**  
(A warehouse of new & used items from stem to stern)  
1500 Newport Blvd., Costa Mesa 949.548.4192
- ④ **B3 West Marine** (2 locations)  
Bayside Drive & Coast Highway 949.673.0028  
(The "little" one ; the big one is one mile west.)
- ⑤ **B4 West Marine**  
900 W. Coast Highway 949.645.1711

