

CITY OF NEWPORT BEACH

LIFE SAFETY SERVICES

**Fuel Modification Plans and
Maintenance Standards
For Developments**



Guideline G.02

TABLE OF CONTENTS

G.02.1 INTRODUCTION	2
G.02.2 PURPOSE	2
G.02.3 SCOPE	2
G.02.4 DEFINITIONS	2
G.02.5 FUEL MODIFICATION PLAN SEQUENCING	5
G.02.7 SPECIAL MAINTENANCE AREA (SMA) FUEL MODIFICATION:	7
G.02.8 INFORMATION REQUIRED ON FUEL MODIFICATION PLANS	8
G.02.9 PRECISE FUEL MODIFICATION PLANS	10
G.02.10 PLANT PALETTE INFORMATION	11
G.02.11 ALTERNATIVE DESIGNS	12
G.02.12 SPECIAL MAINTENANCE AREAS (SMA)	13
Attachment 1	15
Attachment 2	17
Attachment 3	18
Attachment 4	19
Attachment 5	20
Attachment 6	22
Attachment 7	23
Attachment 8	24

G.02.1 INTRODUCTION

Vegetation management has proven to be a major factor in reducing the chances of buildings igniting from wildfires and from wildland areas being ignited from burning buildings. When combined with special building construction features, the chances of ignition are further reduced. Fire and Building Department agencies adopt local and state codes that require vegetation management and special construction features. The Fuel Modification Plan is a vegetation management standard that requires landscaped areas adjacent to new or reconstructed buildings to be dedicated for permanent vegetation management activities.

G.02.2 PURPOSE

The City of Newport Beach has applied vegetation management requirements for over 25 years. Fuel Modification Zones, an alternative to traditional brush clearance practices, were established by the Wildland Urban Interface Task Force in July 1994. The purpose of this guideline and standard is to provide information on how fuel modification zones are to be designed, installed, and maintained in order to meet State and local requirements. The many variables involved with fuel modification make precise regulations impractical.

G.02.3 SCOPE

The approved fuel modification zone plan requires permanent vegetation management in dedicated development land areas and is used indefinitely to facilitate on-going maintenance requirements. This standard covers the timing of plans for construction, plan criteria needed for approval, the approved plant list for the zones, inspection requirements, and introductory maintenance information. The fuel modification program brings fire safe landscaping and construction features together to improve public safety and reduce property loss during wildfire emergencies.

G.02.4 DEFINITIONS

CONDUCTION - Direct transfer of heat by objects touching each other.

CONVECTION HEAT - Transfer of heat by atmospheric currents, and is most critical under windy conditions and in steep terrain.

CROWN - Upper part of tree or other woody plant carrying the main branch system and foliage.

CANOPY – A more or less continuous cover of branches and foliage formed collectively by the crowns of adjacent trees or other woody growth.

DEFENSIBLE SPACE - An area around the perimeter of structures or developments in the wildland which are key points of defense/attack against encroaching wildfires or escaping structure fires.

DRIPLINE - Ground area at the outside edge of the canopy.

DROUGHT TOLERANCE - The ability of a plant or tree to survive on little water.

FINE FUELS - Fuels such as grass, leaves, and draped pine needles which, when dry, ignite readily and are consumed rapidly (also called flash fuels).

FIRE BREAK - Removal of growth, usually in strips, around housing developments to prevent a fire from spreading to the structures from open land or vice versa.

FIRE RESISTANT - Any plant will burn with enough heat and proper conditions. Resistance is often used as a comparative term relating to the ability of a plant to resist ignition.

FIRE RESISTIVE PLANT LIST - List of plants exhibiting characteristics of low fuel volume, fire resistance, and drought tolerance which make them desirable for planting in areas of high fire danger.

FIRE RETARDANCE - Relative comparison of plant species related to differences in fuel volume, inherent flammability characteristics, and ease of fire spread.

FUEL BREAK - A wide strip or block of land on which the native or pre-existing vegetation has been permanently modified so that fires burning into it can be more readily extinguished.

FUEL LOAD - The weight of fuels in a given area, usually expressed in tons per acre.

FUEL MODIFICATION PLAN - An approved plan or document which identifies specific fuel modification zones within a property that are subject to fuel modification. Fuel modification plans show the area and location of all hardscape/softscape improvements and fuel modification necessary to achieve the minimum acceptable level of risk to structures from fires in combustible vegetation.

FUEL MODIFICATION ZONE - A specific area where vegetation has been removed, planted, or modified in conjunction with an approved fuel modification plan that increases the likelihood that a structure will survive a wildfire, improve the defensible space around the structure for firefighting activities, and prevents direct flame contact with structures. Vegetation includes native and ornamental plants, non-native naturalized grasses, and other invasive or naturalized species. Fuel modification activities can include removal, partial or total replacement of existing plants with adequately spaced drought-tolerant and fire-resistive species, and thinning of existing native or ornamental species.

FUEL MOISTURE CONTENT - The amount of water in a fuel, expressed as a percentage of the oven dry weight of that fuel.

FUEL VOLUME - The amount of fuel in a plant in a given area of measurement. Generally an open-spaced plant will be low in volume.

HORIZONTAL CONTINUITY - The extent or horizontal distribution of fuels at various levels or planes.

LADDER FUELS - Fuels which provide vertical continuity between strata. Fire is able to carry from surface fuels by convection into the crowns with relative ease.

LITTER -The uppermost layer of loose debris composed of freshly fallen or slightly decomposed organic material such as dead sticks, branches, twigs, leaves or needles.

LONG TERM - In perpetuity of the fuel modification plan requirement.

NONCOMBUSTIBLE – Material at which no part will ignite and burn when subjected to fire.

PROBABILITY OF IGNITION - A rating of the probability that a firebrand (glowing or flaming) will cause a fire, providing it lands on receptive fuels. It is calculated from air temperature, fuel shading, and fuel moisture.

RADIANT HEAT - Transfer of heat by electromagnetic waves which can therefore, travel against the wind. For example, it can preheat the opposite side of a burning slope in a steep canyon or a neighboring home to the ignition point.

SPECIAL MAINTENANCE AREA - Interior/manufactured slope or non-irrigated portions of a community where hazards are not otherwise mitigated. The area is regulated as part of a fuel modification plan and subject to specific fuel modification requirements.

SUBDIVISION - A parcel of land that is subdivided to create multiple individual lots for residential purposes in accordance with the State of California Subdivision Map Act.

TARGET SPECIES - Undesirable species that are generally removed as part of the fuel modification plan (see Attachment 7).

URBAN INTERFACE - That line, area, or zone where structures and other human development meet or intermingle.

VERTICAL CONTINUITY - The proximity of fuels to each other that governs the fire's capability to sustain itself. Vertical continuity applies to the relationship of aerial fuels to surface fuels or fuels low to the ground.

VERY HIGH FIRE HAZARD SEVERITY ZONE (Local Agency) - A geographical area designated in accordance with the California Government Code Section 51179, and by the City of Newport Beach ordinance, which contains the type and condition of vegetation, topography, climate and structure density which potentially increases the possibility of uncontrolled fire spread through vegetative fuels threatening life or property. For the purposes of this standard and

municipal code, Local Agency Very High Fire Hazard Severity Zones shall be considered to be Very High Fire Hazard Severity Zones as defined in Government Code Section 51179.

WILDLAND - An area of unimproved property with vegetative fuels in which development is essentially nonexistent, except for roads, railroads, power lines, and similar facilities.

WILDLAND FUELS - Any combustible material in a wildland area.

WILDLAND-URBAN INTERFACE (WUI) - A geographical area where improved property intersects with wildland or vegetative fuels.

TYPES OF FUEL MODIFICATION PLANS

CONCEPTUAL

- Infrastructure of the zone widths and program. Land use restrictions.
- Tract and property line information. Alternative solutions.

PRECISE

- Approval of Planting plans, final details and inspection information.

G.02.5 FUEL MODIFICATION PLAN SEQUENCING

Conceptual Fuel Modification Plan Approval is Required:

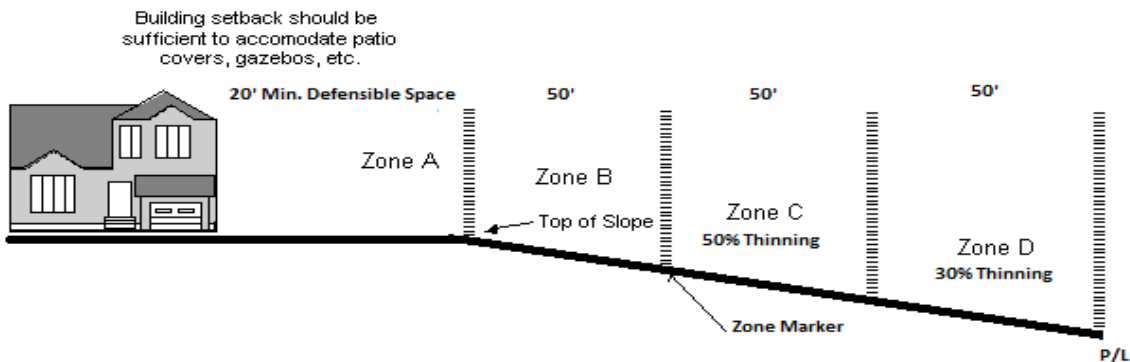
- Concurrent with Environmental Impact Report (EIR) processing.
- Prior to tentative tract, parcel map, final tract map approval.

Planting Plans / Precise Fuel Modification Plan Approval is Required:

- Prior to approval of planting plans from other permitting agencies, and prior to precise grading or building permit issuance, whichever permit comes first.

G.02.6 FUEL MODIFICATION ZONE REQUIREMENTS

The 170 Foot width consists of the following zones:



ZONE A: Setback Irrigated Zone 20-Foot Minimum Width - Level-ground, building foundation setback.

The purpose of the setback zone is to provide a defensible space for fire suppression forces and to protect structures from radiant heat and convective heat. No combustible construction shall be allowed within the 20-foot setback zone (Zone A). This zone is to be located on a level graded area, at the top or base of slope and immediately adjacent to the protected development.

- Flat level ground.
- Automatic irrigation systems to maintain healthy vegetation with high moisture content.
- Pruning of foliage to reduce fuel load/vertical continuity, and removal of plant litter and dead wood.
- Plants shall be highly fire resistant and selected from the approved fire resistant plant list for the setback zone and given geological area.
- Complete removal of combustible plant species. (See Attachment 7)
- Tree species are not allowed within 10 feet of combustible structures.
- Setback from the slope to the nearest building foundation.
- No combustible construction allowed in setback.
- No wood or solid fuel burning fireplaces, fire pits, or similar fire features in any zone.

ZONE “B” (50 -150 Feet Wide)

This portion of fuel modification consists of irrigated landscaping. The plans must delineate that portion of the fuel modification area that will be permanently irrigated. Plant material selection, irrigation system design, and the landscape maintenance management plan shall sensitively address water conservation practices and include methods of erosion control to protect against slope failure. All irrigation shall be kept a minimum of 20 feet from the drip line of any Quercus (Oak) species. These irrigated zones are a minimum of 50 feet in width and may be increased as conditions warrant. Zone B shall be cleared of all combustible plant species, irrigated, and planted with plants from the approved Fire Resistant Plant List. Exceptions to save desirable species may be submitted for approval by the City on a site-specific basis. As in Zone A, combustible construction is not allowed in Zone B:

- Required at the nearest slope from the foundation adjoining Zone A.
- Planted per Attachment 6.
- Removal of undesirable plant species (see Attachment 7)
- With the exception of specimen native vegetation approved for retention, irrigated surface fuels shall be maintained at a height not to exceed 24 inches.
- Native grasses, when used, shall be cut after annual seeding. Heights shall not exceed 8 inches.
- Irrigation shall be designed to supplement native vegetation, and establish and maintain planted natives and ornamentals.
- Planting shall be in accordance with planting and spacing standards established in this guideline (see Attachment 6).

- In Zones B, C, and D, sensitive and/or protected species shall be identified on the fuel modification plans and tagged in the field for further disposition.
- Trees and large tree-form shrubs (e.g. Oaks, Sumac, Toyon) which are being retained with the approval of the City shall be pruned and maintained to provide a clearance of **three times the height of the under story plant material** (see Attachment 6). Dead and excessively twiggy growth shall also be removed.
- All new and existing plant or plant groupings except cacti, succulents, trees, irrigated surface fuels under 24 inches, and tree-form shrubs shall be separated by a distance of **three times the height of the mature plant material or 10 feet**, whichever is higher (see Attachment 6).
- Special consideration should be given for rare and endangered species, and geological hazards.
- Non-irrigated design option can be proposed with special design considerations.
- When approved, temporary irrigation may be utilized to establish new plants, dependent on plant species, in lieu of permanent irrigation.

ZONE “C/D” (0-100 Feet Wide)

Zone C is 50 feet in width and requires 50% thinning and removal of all dead and dying and undesirable species. Zone D is 50 feet in width and requires 30% thinning and removal of all dead and dying growth and undesirable species. Thinning zones are utilized to reduce the fuel load of a wildland area adjacent to the structure(s), thereby reducing the radiant and convective heat of wildland fires. Thinning zones are located adjacent to the irrigated zone and can extend 100 feet or more into the wildland areas. The percentage of vegetation to be removed is determined by many factors, including topography, exposure, and vegetation type and density:

- Zone “C” 50 feet minimum width, 50% thinning.
- Zone “D” (where applicable) 50 feet minimum width, 30% thinning.
- Removal of all dead and dying vegetation, all fine fuels reduced and maintained to a maximum of 8-12 inches in height.
- Native grasses, when used, shall be cut after annual seeding. Heights shall not exceed 8 inches.
- Reduce fuel loading by reducing the fuel in each remaining shrub or tree without substantial decrease in the canopy cover or removal of tree holding root systems.
- Maintain sufficient cover to prevent erosion without requiring planting.
- Trees and shrubs shall be planted and maintained per Attachment 6.

Requirements include a 30-foot setback for buildings and accessory buildings from property lines and greenbelts, within State Responsibility Areas (SRA). CCR Title 14, 1276.01 and 1276.03

G.02.7 SPECIAL MAINTENANCE AREA (SMA) FUEL MODIFICATION:

SMA Type 1 / Interior Areas (Non-perimeter) - (100 Feet Maximum width):

- Slopes and common areas interior from the community perimeter .
- Located in common areas. Beginning at the property lines of the privately owned lot.

- May not require fuel modification horizontal installation spacing.

SMA Type 2 / Roadside Protection Zone (RPZ)- (50 Feet Maximum width):

- Can be designed as FMZ or SMA depending on if the road is at the perimeter or interior to the community.
- Streetscape designs which are not community perimeter edges may not be regulated unless a distinct hazard is created.

G.02.8 INFORMATION REQUIRED ON FUEL MODIFICATION PLANS

Conceptual Fuel Modification Plans

Conceptual plans are not required to be submitted if the designer is prepared to submit precise fuel modification planting plans. Plans shall be prepared by a licensed landscape architect or other design professional with equivalent credentials. Initially submit only two sets of plans. The final submittal shall include an electronic PDF copy of the plans and three sets of paper plans.

The following information shall be included on the Conceptual and Precise Fuel Modification Plans:

Check each off, after providing the information on the plan:

- Identify the total size of the development by showing all tract boundary lines, property lines, slope contour lines, and structure foundation footprints.
- Address of project.
- Name, address, and phone number of individual who prepared plans on each sheet.
- Site plan showing size of property, property lines and dimensions, all buildings on the lot, front/rear/side yard setbacks (required, existing, and proposed), sidewalks, easements, and projections into setbacks such as stairs, fences, windows, fireplace, etc. (Note: min. 3' clear side yard access on both sides of structure is required for firefighter access/egress at all times. Exception: residential refuse cans).
- Place descriptive notes of the land uses adjoining the development property on all sides; (*i.e., future construction, existing structures, natural vegetation, roads, parks, etc.*).
- Label all interior slopes and all common areas as "Special Maintenance Areas" (SMA). If SMA planting plans are designed, they shall be submitted with the conceptual FMZ plans. If not designed, place a note that all planting plans require plan review and approval. (See Section G.02.12 for more information).
- Delineate Roadside Protection Zones (RPZ) with either a maximum 50-foot wide FMZ "B" when on community perimeter areas or a SMA when roads are interior to perimeter.
- Each FMZ, SMA and RPZ shall be symbolized and referenced to a legend. Copy page 30 of Attachment 8 on the plans as your legends. Customize the notes or exclude the legend if not applicable to fit your selected design.

-
- Notate every FMZ, SMA and RPZ as irrigated or non-irrigated landscaping.
 - Place a note when an irrigation system shutoff valve is required to separate and isolate non-required irrigation systems beyond the 50-foot wide FMZ, “B”.
 - Provide the entity name(s) responsible for maintenance of all FMZ, SMA, and RPZ.
 - Show name and location of any existing plant species you are proposing to retain. (*If none is shown, existing vegetation is considered not proposed and shall be removed from the site*).
 - Design dedicated emergency and maintenance access paths on common property, from the street frontage to lettered lots, to facilitate access behind the homes. This requires:
 - Paths every 500 lineal feet of FMZ or SMA length to have access, with a minimum 7-foot clear width dedicated path.
 - Covenants to be recorded concurrently with all planning maps and referenced in CC and R’s.
 - Provide photographs of the areas that are directly adjoining the outer limits of all FMZ and RPZ, to demonstrate the type of vegetation and topography interfacing the zones. (Link the photos to a location on the plan by marking the photos and the plan).
 - Copy attachments 2, 6, and 7 on the plans for on-going maintenance requirements.
 - If there are limited areas in which you cannot meet fuel modification distance requirements, follow the plan submittal requirement directions in Section G.02.11 Alternative Designs.
 - Copy the following notes 1-8 on the plans:
 1. The developer will obtain planting plan approval from the City prior to receiving final approval from all other permitting agencies; within fuel modification zones FMZ, interior slopes / common area landscaping SMA, and roadside protection zone RPZ.
 2. FMZ, SMA and RPZ land areas were purchased and dedicated for the purposes of wildfire maintenance activities, beautification, and erosion control. Protected plants and habitat identified after fuel modification plan approval through surveys or other biological programs cannot be retrofitted back within the limits of these areas.
 3. The developer is responsible to ensure the calculated revenue from homeowners dues is sufficient to cover the cost of future maintenance, based on the originally approved design. Changes to the fuel modification areas or interrupted maintenance activities by the final landowner, after the final landowner has accepted the long-term maintenance responsibility, become the responsibility of the final landowner.
 4. When a required maintenance area is located on commonly owned land, while the required adjoining property line foundation setback is located on homeowners land, a written disclosure regarding the setback and vegetation requirement is required to be signed by the homeowner and the lot number referenced in the CC and R’s.
 5. The Fuel Modification Zones (FMZ), Special Maintenance Areas (SMA), and Roadside Protection Zones (RPZ) shall be maintained in perpetuity for fire safety

purposes, and causes a covenant to be recorded and referenced in the CC and R's or on the property title when there is no HOA involvement.

8. Prior to dropping of lumber, call for a vegetation clearance inspection: Prior to dropping lumber, the developer/builder shall provide a separation of combustible vegetation for a minimum distance of 100 feet from the location of the structures and lumber stock-pile. An inspection sign-off and/or release letter to the building department is required.

G.02.9 PRECISE FUEL MODIFICATION PLANS

If there was not a conceptual fuel modification plan submitted and approved, the precise fuel modification plans shall include all information criteria required for a conceptual fuel modification plan (Refer back to Section G.02.8).

Plans shall be prepared by a licensed landscape architect or other design professional with equivalent credentials. Initially submit only two sets of plans. The final plans submittal shall include an electronic PDF copy of the plans and minimum of three sets of paper plans.

The following information shall be included on the Precise Fuel Modification Plan:

- A. Show the location of permanent zone markers. *(The goal is to install the lowest number of markers possible, but still ensure that maintenance workers can delineate the different zones to maintain.)*
- B. Provide the degree or percentage of slope on the plan at the location of the zone markers to indicate the actual distance the marker shall be placed when using Attachment 3.
- C. Copy attachments 1, 2, 4, 5, 6, and 7 on the plans.
- D. Submit written proof that the CC and R's reference the fuel modification areas and associated maintenance. (See Attachment 5).
- E. Irrigation plan sheets submitted to indicate that an irrigation system is being designed and installed to meet city grading requirements. Plans shall demonstrate when a shutoff valve was required on the conceptual plan to separate and isolate non-required irrigation systems beyond the "B" zone.
- F. Erosion control measures proposed during FMZ construction.
- G. Plant palette legend per Section G.02.10.
- H. Planting Plans:
 - On the installation planting plans, all plants shall be horizontally and vertically spaced to meet the formula from Attachment 6, using the heights in your legend.
 - Refer to Attachment 8, page 35 code symbols and qualification statements for design installation.

-
- See Section G.02.10 B. for plant species not on the list.
- I. If SMA and RPZ planting plans were not submitted with the conceptual FMZ plans, then planting plans for these areas are required to be reviewed and approved prior to the approval of the FMZ plans. (See Section G.02.12 for more information).
 - J. For alternative proposals that do not meet minimum requirements, see Section G.02.11 and follow the plan submittal requirements.
 - K. Create a heading titled, “Required Inspections” then copy Attachment 1 on the plans underneath the heading.
 - L. Ensure the notes and sections from the conceptual plan requirements are copied to the precise plan.

G.02.10 PLANT PALETTE INFORMATION

- A. The plant species from Attachment 8 were approved by various resource agencies responsible for environmental protection. All plants installed shall be selected from Attachment 8 and be grouped and spaced for initial installation in accordance with Attachment 6. Specific installation requirements are included for various plant species. (See plant code, legend, and qualification statements in Attachment 8). Retained plants shall be proposed for approval on the conceptual FMZ plans (See below for proposing alternate plant species). All plant species must be submitted in separate legends on the plans containing both the botanical and common names and the expected mature width and height, based on common published resources.

Provide a separate plant palette legend for each bulleted point below:

- Trees
- Shrubs
- Ground Cover (Maximum natural growth height 2 feet)
- Grasses
- Plants not on Attachment 8 list shall be in a separate legend:
 1. The legends shall include the common name, and the botanical name.
 2. The legends shall indicate the expected height and width of each species.

In irrigated zones plants must be fire resistant and drought-tolerant. New plant species introduced outside of the irrigated zones must also be from Attachment 8 (or see below). (All plants including species from Attachment 8 will burn given sufficient heat and low moisture content. Vegetative fire resistance may be enhanced through adequate irrigation rates).

- B. Proposing Alternate Species:

If alternate plant species are proposed, the landscape architect shall provide photographs, data on the size and fire resistive characteristics, and data on the invasiveness for installation criteria. The landscape architect is responsible for demonstrating why the plant is similar to the probability of ignition and burning time to plants currently on the list. Additionally, plants that are equal in combustibility may not be allowed due to the invasiveness of the species.

A maximum of 10 alternate species can be proposed per project. Plant selections need to have similar/equal properties to the plants from Attachment 8. The City will make a case-by-case determination as to acceptability of the proposed species. The proposed species must be spaced based on size and characteristics. If the plant materials are proposed to be planted within 300 feet of reserve lands (except plants on the interior of the tract), concurrence from the permitting resource agencies would be required. If the proposed plants have received previous resource agency approval, no concurrence letter will be required. Contact the fire code official prior to your submittal if needed.

G.02.11 ALTERNATIVE DESIGNS

If there are limited areas in which you cannot meet fuel modification width distance requirements, follow the performance based design direction below, for the conceptual FMZ plans:

Performance Based Design

A detailed technical fire behavior analysis report by a qualified wildland fire behavior professional is required. (Qualifications of the professional are required to be approved prior to their design). The report shall include Behave Plus fuel modeling outputs at a minimum.

- Accompanying the detailed technical report also requires a one to two page maximum Alternative Materials and Methods (AM & M) request letter to the City. The report and letter shall be drafted by the fire behavior professional and submitted with the plans.
- The applicant shall propose compensating factors to demonstrate equivalency to the distance required. (See building construction features and fire protection plans below)
- If an alternative means of protection is approved by the City, an AM & M response letter will be drafted by the City. Copy both your AM & M request letter, and the City response letter onto the plans. You will be required to resubmit the plans again for review and final approval.

Building Construction Features and Fire Protection Plans

- Building construction features designed in accordance with Chapter 7A of the California Building Code (CBC) is required for all structures.
- Additional compensating factors may also be required. These include but are not limited to: Additional building construction features, solid fencing, block wall fencing, attic sprinklers, further distance of structure setbacks, and special planting designs.

A Fire Protection Plan shall be submitted with or prior to the conceptual FMZ plan and does not take the place of the Fire Master Plan. The Building Department reviews the architectural plans of all structures. Approved fire Protection plans are provided to the project architect by the applicant and to the Building Department for design and plan review approval of the construction features.

Offsite Landowner Recorded Easements (For extreme cases)

All fuel modification zones should be located within the property or tract of the protected structure(s). Proper on-site fuel modification design should be set back from the tract or property boundary lines for a distance of 170 feet. When the required distance is not within the property, legally recorded easements may be required by the adjoining property owner and integrated into the fuel modification plans, giving rights to the beneficiary to maintain the recorded area. The easement shows the distance designated on the plans. The conceptual FMZ plans will not be approved until the recorded agreements are copied on the plans.

G.02.12 SPECIAL MAINTENANCE AREAS (SMA)

The interior portions of a community and roadsides may not be standard fuel modification zones, but are subject to planting restrictions, irrigation, and maintenance requirements. This is to ensure structures are reasonably protected from fire continuing into interior areas of the community and from flying embers that may land and start spot fires. The planting plans submitted with the conceptual FMZ plans shall indicate the plant palette and planting density. The plans will be evaluated to determine if the areas have the potential to increase the hazard to structures or if they will lessen the hazard.

A. Initial Hazard Assessment Criteria:

1. Community is not within a designated Fire Hazard Severity Zone (FHSZ).
2. Roadside planting does not sufficiently protect vital main evacuation routes.
3. There are no proposed planting restrictions on lots.
4. Proximity between structures and slopes is such that fire travel is probable.
5. The area/slope is not proposed to be irrigated.
6. Plant palette contains plant species from the undesirable plant list.
7. Plant spacing arrangement creates “Ladder Fuels.”
8. Slope/area is contiguous with community perimeter fuel modification zones.

B. Mitigating the Hazard Without Needing a Special Maintenance Area (SMA):

The City shall notify the applicant of specific concerns that will require the SMA. The City may review revised proposals by the applicant to gain acceptance of these areas without SMA restrictions. Considerations include:

1. Use of FMZ plant species and FMZ spacing requirements.
2. Use of special construction features on all structures throughout the community.

-
3. Landscape plan review does not indicate an increased hazard.
 4. Streetscape designs which are not community perimeter edges may not be regulated unless a distinct hazard is created.

C. **SMA or RPZ Required (The hazard has not been reasonably mitigated):**

Those areas remain symbolized and titled on the fuel modification plan as, **SMA or RPZ**.

1. The Vegetative under-story must not create a ladder fuel or create the potential for ground fires.
2. The identification of structures required to have special construction features from Chapter 7A of the California Building Code (CBC). When construction features are required, see Section G.02.11 of this guideline.

Attachment 1

**The builder or developer shall call 949-644-3255
For these 3 Inspections, a permit number will be required:**

1. Prior to Dropping of Lumber: Schedule a, “Vegetation Clearance” Inspection:

Prior to dropping lumber, the developer/builder shall provide a separation of combustible vegetation for a minimum distance of 100 feet from the location of the structures and lumber stock-pile. An inspection sign-off and/or release letter to the building department is required.

2. Prior to Occupancy of the Building: Schedule a “Final Fuel Modification” Inspection:

The FMZ, SMA, and RPZ adjacent to structures must be installed, irrigated, and inspected. This includes physical installation of features identified in the approved precise fuel modification plans (including, but not limited to, plant establishment, thinning, irrigation, zone markers, access easements, etc.). A City Inspector will provide written approval of completion at the time of this final inspection on the building card. A written disclosure will be requested by the City Inspector indicating that the landowner is aware of the fuel modification zone on their land.

3. Prior to Home Owner Association (HOA) or Landowner Maintenance Acceptance from Developer or Builder: Schedule a “Owner Turnover” Inspection:

This inspection / meeting must happen with City staff prior to accepting the maintenance responsibility from the developer or builder. The inspection/meeting must include the following representatives:

- Landscape architect
 - Property manager or homeowner
 - HOA board member
 - Installing landscape company
 - HOA landscape company
- At the time of turnover, the fuel modification areas shall be maintained by the developer or builder as originally installed and approved.
 - The accepting land owner is responsible for ensuring the developer or builder sufficiently calculated the amount of revenue needed to perform the on-going maintenance of the Fuel Modification Zones and any Special Maintenance Areas per the approved plans.
 - A copy of the approved plans must be provided to the HOA representatives or homeowner at this time.
 - Landscape architect must convey ongoing maintenance requirements to HOA representatives or homeowner.
 - An written disclosure will be required to be signed by the HOA representatives or homeowner indicating that the HOA or homeowner is aware of the fuel modification zone on their land and that they are aware of the importance of retaining the plans and the on-going maintenance.

-
- The responsibility and necessary language for maintenance must also be stated within the CC and R's (Refer to Attachment 5).

Attachment 2

Introductory Maintenance Information

The Fuel Modification Zones (FMZ), Special Maintenance Areas (SMA), and Roadside Protection Zones (RPZ) shall be maintained in perpetuity for fire safety purposes, and shall cause a Covenant to be recorded and referenced in the CC and R's or on the property title when there is no HOA involvement.

Emergency access covenants shall be identified on the Tract Map indicating the reservation and restriction for permanent entry by the HOA or Fire Authority.

Maintenance Method

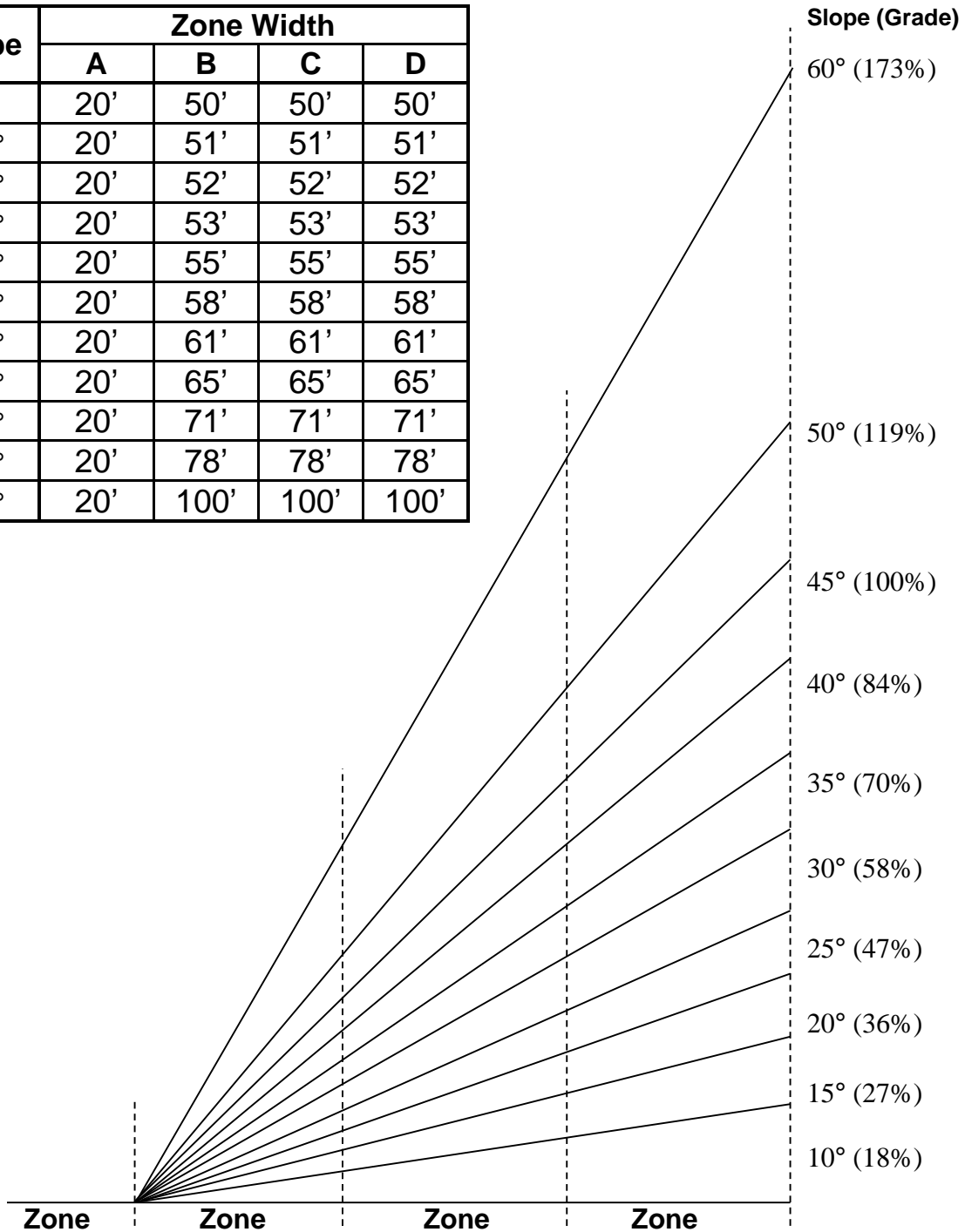
On-going maintenance shall occur as to preserve the originally approved design as found on the approved plans. Attachment 6 spacing is required and only approved planting species and arrangements on the plans are perpetually preserved.

- The property owner is responsible for all maintenance of FMZ, SMA, and RPZ.
- This includes a minimum of **two maintenance activities** each year.
- Perform maintenance sometime within time periods of middle to late spring and once again in early to middle fall. Typically, courtesy letters will be sent indicating the date of inspection.
- Other activities include: Grasses are cut to 4 inches after annual seeding. Attached dead and dying, all vegetation litter, and Attachment 7 species removed from the zones. Maintenance of irrigation systems. Replacement of dead or dying vegetation with approved species. Removal of trees and shrubs not on the approved plans.
- If maintained by an HOA, the landscape maintenance company and/or property manager shall inspect the fuel modification zones throughout the year to identify where specific maintenance activities need to take place.
- The City may conduct inspections of established fuel modification areas. Ongoing maintenance shall be conducted a minimum of twice each year regardless of the dates of these inspections.
- The property owner shall retain all approved fuel modification plans. The plans shall be used to perform the maintenance.
- **Maintenance must be completed by the due date indicated in the courtesy letter in order to receive the City contribution (if applicable). If the work is not completed by the due date, citations may be issued and the City contribution (if applicable) will be forfeited.**

Attachment 3

INCLINE MEASUREMENT FOR SELECTED SLOPES (See Attachment 4)

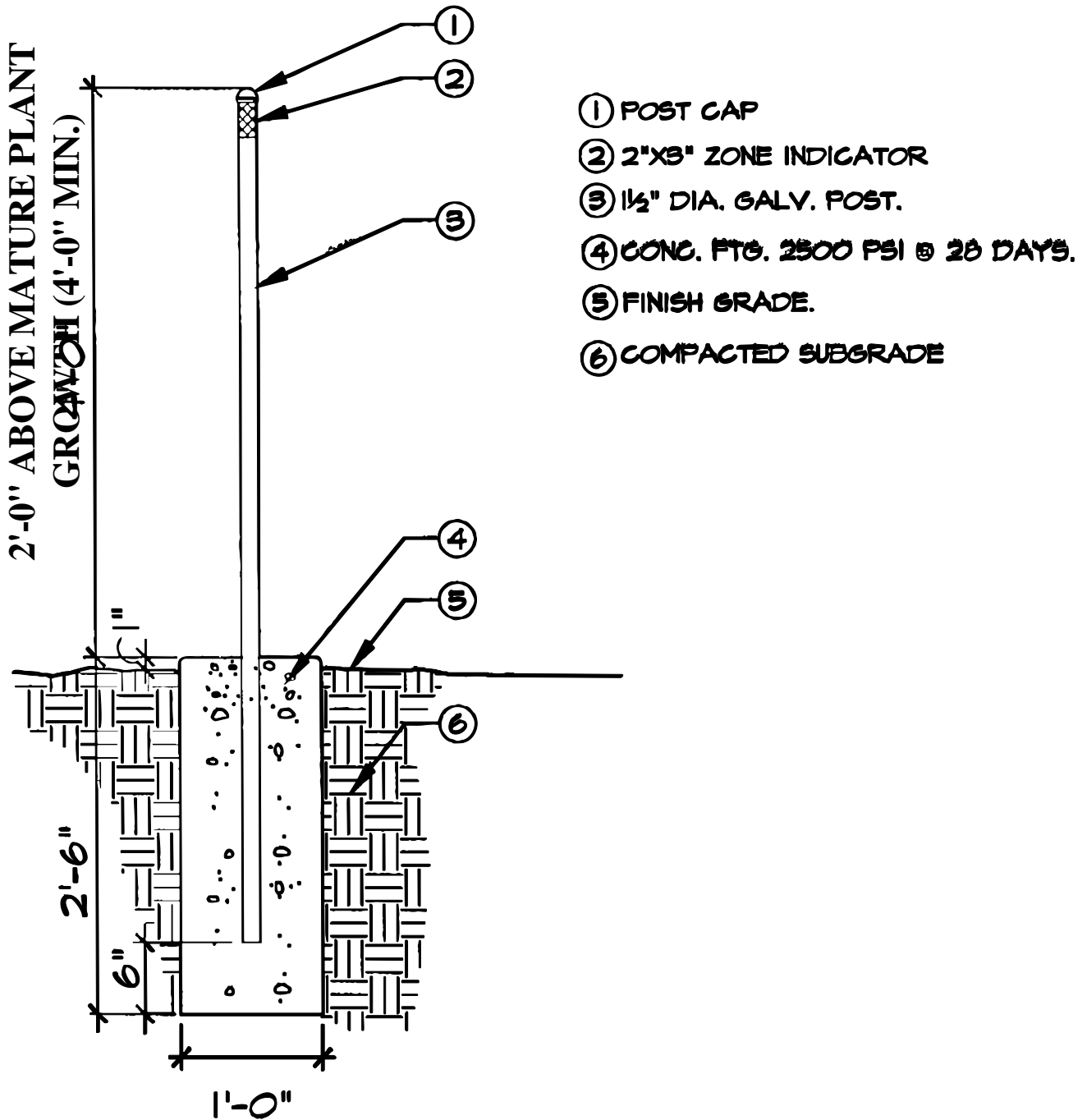
Slope	Zone Width			
	A	B	C	D
0°	20'	50'	50'	50'
10°	20'	51'	51'	51'
15°	20'	52'	52'	52'
20°	20'	53'	53'	53'
25°	20'	55'	55'	55'
30°	20'	58'	58'	58'
35°	20'	61'	61'	61'
40°	20'	65'	65'	65'
45°	20'	71'	71'	71'
50°	20'	78'	78'	78'
60°	20'	100'	100'	100'



Attachment 4

ZONE MARKER DETAILS

(Marker Distances Shall Be Increased on Slopes to Accommodate Incline Measurements in Accordance With Attachment 3)



Attachment 5

SAMPLE CC&R MAINTENANCE LANGUAGE

It is recommended that the following language be included in the CC&Rs recorded for a common interest development:

The duty of the homeowners' association to perform "Fire Prevention Maintenance" (as defined below) for all Fuel Modification Zones and manufactured interior slopes within the development shall be included as an express obligation in the recorded CC&Rs for the development. Similarly, each Owner whose Lot (or Condominium) is subject to Fuel Modification Zone restrictions (e.g., non-combustible structure setback, etc.) shall be obligated to comply with such restrictions.

1. The City will be designated as a third party beneficiary of a homeowner association's duty to perform "Fire Prevention Maintenance" (as defined below) for all portions of the Association Property (or Common Area) that constitute fuel modification zones and designated interior/manufactured slopes to be maintained by the homeowners' association, and of any Owner's duty to comply with any fuel modification zone restrictions applicable to their lot (or condominium). Additionally, the City shall have the right, but not the obligation, to enforce the homeowners' association's duty to perform such Fire Prevention Maintenance, and to enforce compliance by any owner with any fuel Modification zone restrictions applicable to their lot (or Condominium). In furtherance of such right the City shall be entitled to recover its costs of suit, including its actual attorneys' fees, if it prevails in an enforcement action against a homeowners' association and/or an individual owner. (A sample third party beneficiary provision to be incorporated into the CC&Rs is attached hereto as Addendum "1").
2. As used herein, "Fire Prevention Maintenance" shall mean the following:
 - (i) All portions of the Association Property (or Common Area) that constitute fuel modification zones or designated interior/manufactured slopes shall be regularly maintained by the homeowners association on a year-round basis in accordance with the fuel modification plan on file with the property manager for the development.
 - (ii) The irrigation system for fuel modification zones or designated interior/manufactured slopes shall be kept in good condition and proper working order at all times. The irrigation system shall not be turned off except for necessary repairs and maintenance.


ADDENDUM “1”

Enforcement by the City: The City is hereby designated as an intended third party beneficiary of the Association’s duties to perform “Fire Prevention Maintenance” for all portions of the Association Property (or Common Areas) consisting of fuel modification zones or designated interior/manufactured slopes in accordance with the fuel modification plan, and of each Owner’s duty to comply with any fuel modification zone or designated interior/manufactured slopes restrictions applicable to his Lot (or condominium) as set forth in the fuel modification plan. In furtherance thereof, the City shall have the right, but not the obligation, to enforce the performance by the association of its duties and any other fire prevention requirements which were imposed by the City or other public agency as a condition of approval for the development (e.g. , prohibition of parking in fire lanes, maintenance of fire lane signage/markings, maintenance of the blue reflective markers indicating the location of fire hydrants, etc.) and shall also have the right, but not the obligation, to enforce compliance by any owner with any fuel modification zone or designated interior/manufactured slopes restrictions applicable to his lot (or condominium) as set forth in the fuel modification plan. If in its sole discretion, the City shall deem it necessary to take legal action against the association or any owner to enforce such duties or other requirements, and prevails in such action, the City shall be entitled to recover the full costs of said action including its actual attorneys’ fees, and to impose a lien against the association property, or an owner’s lot (or condominium), as the case may be, until said costs are paid in full.

Attachment 6

Requirements for Planting Installation in Fuel Modification Zones

(For on-going requirements, see Attachment 2, and the Vegetation Management Maintenance Guidelines)



Horizontal Spacing

Vegetation Less than 2 Feet in Height:

- No horizontal spacing or vertical separation is required. Ground cover shall not exceed 2 feet in height. In Zone B, ground cover shall cover the entire ground between groups of shrubs, trees, or grasses and grasses are not considered ground cover. Limited compartments of grasses are acceptable as approved on the planting plans. In Zone C/D grasses can cover the entire area.

Shrubs and Trees 2 Feet in Height or Greater:

Shrub and Tree Group Size:

- All Shrubs and Trees can be in groups of 3 specimens or less. No horizontal spacing is required inside the group.

Shrub / Tree-form Shrub Group Spacing:

- Groups of shrubs shall be spaced by the greater of the following two measurements: A distance of 15 feet minimum (or) 3 times the height of the tallest specimen in any of the groups.
- No vegetation over 2 feet in height is allowed within 15 feet from the edge of tree canopy(s).

Tree Group Spacing:

- Groups of Trees shall be spaced by a distance of 30 feet minimum regardless of height. In Zone 'A' full growth tree branches are not allowed within 10 feet of enclosed combustible structures.

Vertical Separation

Shrubs and Trees Less than 10 Feet in Height:

- When the fuel modification zone is within 30 feet of the structure, a vertical separation of 2 feet minimum is required from the vegetation below. (Not required if shrubs are further than 30 feet from structure).

Shrubs and Trees 10 Feet in Height or Greater:

- A vertical separation of 4 feet minimum is required to be maintained from the vegetation below.
- Trees only: All vegetation located underneath trees, shall be a maximum of 2 feet in height.

Attachment 7

UNDESIRABLE and INVASIVE PLANT SPECIES

Certain plants are considered to be undesirable and invasive due to their characteristics. These characteristics can be either physical or chemical. Physical properties that would contribute to high flammability include large amounts of dead material retained within the plant, rough or peeling bark, and the production of copious amounts of litter. Chemical properties include the presence of volatile substances such as oils, resins, wax, and pitch. Certain native plants are notorious for containing these volatile substances.

Plants with these characteristics shall not be planted in any fuel modification zones. Should these species already exist within these areas, they shall be removed because of their invasiveness or potential threat they pose to any structures.

PLANT SPECIES (MANDATORY REMOVAL)

<u>Botanical Name</u>	<u>Common Name</u>
Cynara Cardunculus	Artichoke Thistle
Ricinus Communis	Castor Bean Plant
Cirsium Vulgare	Wild Artichoke
Brassica Nigra	Black Mustard
Silybum Marianum	Milk Thistle
Sacsola Austails	Russian Thistle/Tumblewood
Nicotiana Bigelevil	Indian Tobacco
Nicotiana Glauca	Tree Tobacco
Lactuca Serriola	Prickly Lettuce
Conyza Canadensis	Horseweed
Heterothaca Grandiflora	Telegraph Plant
Anthemix Cotula	Mayweed
Urtica Urens	Burning Nettle
Cardaria Draba	Noary Cress, Perennial Peppergrass
Brassica Rapa	Wild Turnip, Yellow Mustard, Field Mustard
Adenostoma Fasciculatum	Chamise
Adenostoma Sparsifolium	Red Shanks
Cortaderia Selloana	Pampas Grass
Artemisia Californica	California Sagebrush
Eriogonum Fasciculatum	Common Buckwheat
Salvia Mellifera	Black Sage
Nassella/Stipa Tenuissima	Mexican Feathergrass
Ornamental:	
Cortaderia	Pampas Grass
Cupressus sp	Cypress
Eucalyptus sp	Eucalyptus
Juniperus sp	Juniper
Pinus sp	Pine

Arecaceae (all palm sp) Palms

Attachment 8**FUEL MODIFICATION ZONE PLANT LIST****(Note: Legend can be found on page 37)**

	<u>Code</u>	<u>Botanical Name</u>	<u>Common Name</u>	<u>Plant Form</u>
1.	W	Abelia x grandiflora	Glossy Abelia	Shrub
2.	n	Acacia redolens desert carpet	Desert Carpet	Shrub
3.	o	Acer macrophyllum	Big Leaf Maple	Tree
4.	X	Achillea millefolium	Common Yarrow	Low Shrub
5.	W	Achillea tomentosa	Woolly Yarrow	Low Shrub
6.	X	Aeonium decorum	Aeonium	Ground cover
7.	X	Aeonium simsii	no common name	Ground cover
8.	W	Agave attenuata	Century Plant	Succulent
9.	W	Agave shawii	Shaw's Century Plant	Succulent
10.	N	Agave victoriae-reginae	no common name	Ground Cover
11.	X	Ajuga reptans	Carpet Bugle	Ground Cover
12.	W	Alnus cordata	Italian Alder	Tree
13.	o	Alnus rhombifolia	White Alder	Tree
14.	N	Aloe arborescens	Tree Aloe	Shrub
15.	N	Aloe aristata	no common name	Ground Cover
16.	N	Aloe brevifoli	no common name	Ground Cover
17.	W	Aloe Vera	Medicinal Aloe	Succulent
18.	W	Alogyne huegeii	Blue Hibiscus	Shrub
19.	o	Ambrosia chammissonis	Beach Bur-Sage	Perennial
20.	o	Amorpha fruticosa	Western False Indigobush	Shrub
21.	W	Anigozanthus flavidus	Kangaroo Paw	Perennial/accent

Fuel Modification Plans and Maintenance Standards for Developments

22.	o	<i>Antirrhinum nuttalianum</i> ssp.	no common name	Subshrub
23.	X	<i>Aptenia cordifolia</i> x 'Red Apple'	Red Apple Aptenia	Ground cover
24.	W	<i>Arbutus unedo</i>	Strawberry Tree	Tree
25.	W	<i>Arctostaphylos</i> 'Pacific Mist'	Pacific Mist Manzanita	Ground Cover
26.	W	<i>Arctostaphylos edmundsii</i>	Little Sur Manzanita	Ground Cover
27.	o	<i>Arctostaphylos glandulosa</i> ssp.	Eastwood Manzanita	Shrub
28.	W	<i>Arctostaphylos hookeri</i> 'Monterey Carpet'	Monterey Carpet Manzanita	Low Shrub
29.	N	<i>Arctostaphylos pungens</i>	no common name	Shrub
30.	N	<i>Arctostaphylos refugioensis</i>	Refugio Manzanita	Shrub
31.	W	<i>Arctostaphylos uva-ursi</i>	Bearberry	Ground Cover
32.	W	<i>Arctostaphylos</i> x 'Greensphere'	Greensphere Manzanita	Shrub
33.	N	<i>Artemisia caucasica</i>	Caucasian Artemisia	Ground Cover
34.	X	<i>Artemisia pycnocephala</i>	Beach Sagewort	Perennial
35.	X	<i>Atriplex canescens</i>	Four-Wing Saltbush	Shrub
36.	X	<i>Atriplex lentiformis</i> ssp. <i>breweri</i>	Brewer Saltbush	Shrub
37.	o	<i>Baccharis emoyi</i>	Emory Baccharis	Shrub
38.	W o	<i>Baccharis pilularis</i> ssp. <i>consanguinea</i>	Chaparral Bloom	Shrub
39.	X	<i>Baccharis pilularis</i> var. <i>pilularis</i>	Twin Peaks #2'	Ground Cover
40.	o	<i>Baccharis salicifolia</i>	Mulefat	Shrub
41.	N	<i>Baileya multiradiata</i>	Desert Marigold	Ground Cover
42.	N n	<i>Bougainvillea spectabilis</i>	Bougainvillea	Shrub
43.	o	<i>Brickellia californica</i>	no common name	Subshrub
44.	W o	<i>Bromus carinatus</i>	California Brome	Grass
45.	o	<i>Camissonia cheiranthifolia</i>	Beach Evening Primrose	Perennial Shrub
46.	N	<i>Carissa macrocarpa</i>	Green Carpet Natal Plum	Ground Cover/Shrub
47.	X	<i>Carpobrotus chilensis</i>	Sea Fig Ice Plant	Ground Cover

Fuel Modification Plans and Maintenance Standards for Developments

48.	W	<i>Ceanothus gloriosus</i> 'Point Reyes'	Point Reyes Ceanothus	Shrub
49.	W	<i>Ceanothus griseus</i> 'Louis Edmunds'	Louis Edmunds Ceanothus	Shrub
50.	W	<i>Ceanothus griseus</i> horizontalis	Yankee Point	Ground Cover
51.	W	<i>Ceanothus griseus</i> var. horizontalis	Carmel Creeper Ceanothus	Shrub
52.	W	<i>Ceanothus griseus</i> var. horizontalis	Yankee Point Ceanothus	Shrub
53.	o	<i>Ceanothus megarcarpus</i>	Big Pod Ceanothus	Shrub
54.	W	<i>Ceanothus prostratus</i>	Squaw Carpet Ceanothus	Shrub
55.	o	<i>Ceanothus spinosus</i>	Green Bark Ceanothus	Shrub
56.	W	<i>Ceanothus verrucosus</i>	Wart-Stem Ceanothus	Shrub
57.	W	<i>Cerastium tomentosum</i>	Snow-in-Summer	Ground cover/Shrub
58.	W	<i>Ceratonia siliqua</i>	Carob	Tree
59.	W	<i>Cercis occidentalis</i>	Western Redbud	Shrub/Tree
60.	X	<i>Chrysanthemum leucanthemum</i>	Oxeye Daisy	Ground Cover
61.	W	<i>Cistus Crispus</i>	no common name	Ground Cover
62.	W	<i>Cistus hybridus</i>	White Rockrose	Shrub
63.	W	<i>Cistus incanus</i>	no common name	Shrub
64.	W	<i>Cistus incanus</i> ssp. Corsicus	no common name	Shrub
65.	W	<i>Cistus salviifolius</i>	Sageleaf Rockrose	Shrub
66.	W	<i>Cistus x purpureus</i>	Orchid Rockrose	Shrub
67.	W	Citrus species	Citrus	Tree
68.	o	<i>Clarkia bottae</i>	Showy Fairwell to Spring	Annual
69.	o	<i>Cneoridium dumosum</i>	Bushrue	Shrub
70.	o	<i>Collinsia heterophyllia</i>	Chinese Houses	Annual
71.	W o	<i>Comarostaphylis diversifolia</i>	Summer Holly	Shrub
72.	N	<i>Convolvulus cneorum</i>	Bush Morning Glory	Shrub
73.	W	<i>Coprosma kirkii</i>	Creeping Coprosma	Ground Cover/Shrub

Fuel Modification Plans and Maintenance Standards for Developments

74.	W	<i>Coprosma pumila</i>	Prostrate Coprosma	Low shrub
75.	o	<i>Coreopsis californica</i>	California Coreopsis	Annual
76.	W	<i>Coreopsis lanceolata</i>	Coreopsis	Ground Cover
77.	N	<i>Corea pulchella</i>	Australian Fuschia	Ground Cover
78.	W	<i>Cotoneaster buxifolius</i>	no common name	Shrub
79.	W	<i>Cotoneaster congestus</i> 'Likiang'	Likiang Cotoneaster	Ground Cover/Vine
80.	W	<i>Cotoneaster aprneyi</i>	no common name	Shrub
81.	X	<i>Crassula lactea</i>	no common name	Ground Cover
82.	X	<i>Crassula multicava</i>	no common name	Ground Cover
83.	X	<i>Crassula ovata</i>	Jade Tree	Shrub
84.	X	<i>Crassula tetragona</i>	no common name	Ground Cover
85.	W o	<i>Croton californicus</i>	California Croton	Ground Cover
86.	X	<i>Delosperma 'alba'</i>	White trailing Ice Plant	Ground Cover
87.	o	<i>Dendromecon rigida</i>	Bush Poppy	Shrub
88.	o	<i>Dichelostemma capitatum</i>	Blue Dicks	Herb
89.	N	<i>Distinctis buccinatoria</i>	Blood-Red Trumpet Vine	Vine/Climbing vine
90.	N	<i>Dodonaea viscosa</i>	Hopseed Bush	Shrub
91.	X	<i>Drosanthemum floribundum</i>	Rosea Ice Plant	Ground Cover
92.	X	<i>Drosanthemum hispidum</i>	no common name	Ground Cover
93.	X	<i>Drosanthemum speciosus</i>	Dewflower	Ground Cover
94.	o	<i>Dudleya lanceolata</i>	Lance-leaved Dudleya	Succulent
95.	o	<i>Dudleya pulverulenta</i>	Chalk Dudleya	Succulent
96.	W	<i>Elaeagnus pungens</i>	Silverberry	Shrub
97.	o	<i>Encelia californica</i>	California Encelia	Small Shrub
98.	o *	<i>Epilobium canum</i> [<i>Zauschneria californica</i>]	Hoary California Fuschia	Shrub
99.	o	<i>Eriastrum Sapphirinum</i>	Mojave Woolly Star	Annual

Fuel Modification Plans and Maintenance Standards for Developments

100.	N	<i>Eriobotrya japonica</i>	Loquat	Tree
101.	o	<i>Eriodictyon crassifolium</i>	Thick Leaf Yerba Santa	Shrub
102.	o	<i>Eriodictyon trichocalyx</i>	Yerba Santa	Shrub
103.	W o	<i>Eriophyllum confertiflorum</i>	no common name	Shrub
104.	W	<i>Erythrina species</i>	Coral Tree	Tree
105.	N	<i>Escallonia species</i>	Several varieties	Shrub
106.	W o	<i>Eschscholzia californica</i>	California Poppy	Flower
107.	X	<i>Eschscholzia mexicana</i>	Mexican Poppy	Herb
108.	N	<i>Euonymus fortunei</i>	Winter Creeper Euonymus	Ground Cover
109.	N	<i>Feijoa sellowiana</i>	Pineapple Guava	Shrub/Tree
110.	N	<i>Fragaria chiloensis</i>	Wild Strawberry/Sand Strawberry	Ground Cover
111.	o	<i>Frankenia salina</i>	Alkali Heath	Ground Cover
112.	W	<i>Fremontodendron californicum</i>	California Flannelbush	Shrub
113.	X	<i>Gaillardia x grandiflora</i>	Blanketflower	Ground Cover
114.	W	<i>Galvezia speciosa</i>	Bush Snapdragon	Shrub
115.	W	<i>Garrya ellipta</i>	Silktassel	Shrub
116.	X	<i>Gazania hybrids</i>	South African Daisy	Ground Cover
117.	X	<i>Gazania rigens leucolaena</i>	Training Gazania	Ground Cover
118.	o	<i>Gillia capitata</i>	Globe Gilia	Perennial
119.	W	<i>Gilia leptantha</i>	Showy Gilia	Perennial
120.	W	<i>Gilia tricolor</i>	Bird's Eyes	Perennial
121.	W	<i>Ginkgo biloba</i>	Maidenhair Tree	Tree
122.	o	<i>Gnaphalium californicum</i>	California Everlasting	Annual
123.	W	<i>Grewia occidentalis</i>	Starflower	Shrub
124.	o	<i>Grindelia stricta</i>	Gum Plant	Ground Cover
125.	N n	<i>Hakea suaveolens</i>	Sweet Hakea	Shrub

Fuel Modification Plans and Maintenance Standards for Developments

126.	W	<i>Hardenbergia comptoniana</i>	Lilac Vine	Shrub
127.	N	<i>Heliathemum muutabile</i>	Sunrose	Ground Cover/Shrub
128.	o	<i>Helianthemum scoparium</i>	Rush Rose	Shrub
129.	o	<i>Heliotropium curassavicum</i>	Salt Heliotrope	Ground Cover
130.	X	<i>Helix Canariensis</i>	English Ivy	Ground Cover
131.	W	<i>Hesperaloe parviflora</i>	Red Yucca	Perennial
132.	o n	<i>Heteromeles arbutifolia</i>	Toyon	Shrub
133.	X	<i>Hypericum calycimum</i>	Aaron's Beard	Shrub
134.	N	<i>Iberis sempervirens</i>	Edging Candytuft	Ground Cover
135.	N	<i>Iberis umbellatum</i>	Globe Candytuft	Ground Cover
136.	o	<i>Isocoma menziesii</i>	Coastal Goldenbush	Small Shrub
137.	o	<i>Isomeris arborea</i>	Bladderpod	Shrub
138.	W	<i>Iva hayesiana</i>	Poverty Weed	Ground Cover
139.	N	<i>Juglans californica</i>	California Black Walnut	Tree
140.	o	<i>Juncus acutus</i>	Spiny Rush	Perrenial
141.	o	<i>Keckiella antirrhinoides</i>	Yellow Bush Penstemon	Subshrub
142.	o	<i>Keckiella cordifolia</i>	Heart Leaved Penstemon	Subshrub
143.	o	<i>Keckiella ternata</i>	Blue Stemmed Bush Penstemon	Subshrub
144.	W	<i>Kniphofia uvaria</i>	Red Hot Poker	Perennial
145.	W	<i>Lagerstroemia indica</i>	Crape Myrtle	Tree
146.	W	<i>Lagunaria patersonii</i>	Primrose Tree	Tree
147.	X	<i>Lamprathus aurantiacus</i>	Bush Ice Plant	Ground Cover
148.	X	<i>Lampranthus filicaulis</i>	Redondo Creeper	Ground Cover
149.	X	<i>Lampranthus spectabilis</i>	Trailing Ice Plant	Ground Cover
150.	W	<i>Lantana camara cultivars</i>	Yellow Sage	Shrub
151.	W	<i>Lantana montevidensis</i>	Trailing Lantana	Shrub

Fuel Modification Plans and Maintenance Standards for Developments

152.	o	<i>Lasthenia californica</i>	Dwarf Goldfields	Annual
153.	W	<i>Lavandula dentata</i>	French Lavender	Shrub
154.	W	<i>Leptospermum laevigatum</i>	Australian Tea Tree	Shrub
155.	W	<i>Leucophyllum frutescens</i>	Texas Ranger	Shrub
156.	o	<i>Leymus condensatus</i>	Giant Wild Rye	Large Grass
157.	N	<i>Ligustrum japonicum</i>	Texas privet	Shrub
158.	X	<i>Limonium pectinatum</i>	no common name	Ground Cover
159.	X	<i>Limonium perezii</i>	Sea Lavender	Shrub
160.	W n	<i>Liquidambar styraciflua</i>	American Sweet Gum	Tree
161.	W	<i>Liriodendron tulipifera</i>	Tulip Tree	Tree
162.	X	<i>Lonicera japonica</i> 'Halliana'	Hall's Japanese Honeysuckle	Vining Shrub
163.	o	<i>Lonicera subspicata</i>	Wild Honeysuckle	Vining Shrub
164.	X	<i>Lotus corniculatus</i>	Bird's Foot Trefoil	Ground Cover
165.	o	<i>Lotus hermannii</i>	Northern Woolly Lotus	Perennial
166.	o	<i>Lotus scoparius</i>	Deerweed	Shrub
167.	W	<i>Lupinus arizonicus</i>	Desert Lupine	Annual
168.	W	<i>Lupinus benthamii</i>	Spider Lupine	Annual
169.	o	<i>Lupinus bicolor</i>	Sky Lupine	Flowering annual
170.	o	<i>Lupinus sparsiflorus</i>	Loosely Flowered Annual Lupine/Coulter's Lupine	Annual
171.	W	<i>Lyonothamnus floribundus</i> ssp. <i>Asplenifolius</i>	Fernleaf Ironwood	Tree
172.	W	<i>Macadamia integrifolia</i>	Macadamia Nut	Tree
173.	W	<i>Mahonia aquifolium</i> 'Golden Abundance'	Golden Abundance Oregon Grape	Shrub
174.	W	<i>Mahonia nevenii</i>	Nevin Mahonia	Shrub
175.	o	<i>Malacothamnus fasciculatus</i>	Chapparal Mallow	Shrub
176.	X	<i>Malephora luteola</i>	Training Ice Plant	Ground Cover
177.	W	<i>Maytenus boaria</i>	Mayten Tree	Tree

Fuel Modification Plans and Maintenance Standards for Developments

178.	W	<i>Melaleuca nesophila</i>	Pink Melaleuca	Shrub
179.	N	<i>Metrosideros excelsus</i>	New Zealand Christmas Tree	Tree
180.	o *	<i>Mimulus species</i>	Monkeyflower	Flower
181.	o	<i>Mirabilis californica</i>	Wishbone Bush	Perrenial
182.	N	<i>Myoporum debile</i>	no common name	Shrub
183.	W	<i>Myoporum insulare</i>	Boobyalla	Shrub
184.	W	<i>Myoporum parvifolium</i>	no common name	Ground Cover
185.	W	<i>Myoporum 'Pacificum'</i>	no common name	Ground Cover
186.	o	<i>Nassella (stipa) lepidra</i>	Foothill Needlegrass	Ground Cover
187.	o	<i>Nassella (stipa) pulchra</i>	Purple Needlegrass	Ground Cover
188.	o	<i>Nemophila menziesii</i>	Baby Blue Eyes	Annual
189.	X	<i>Nerium Oleander</i>	Oleander	Shrub
190.	o	<i>Nolina cismontana</i>	Chapparal Nolina	Shrub
191.	N	<i>Nolina species</i>	Mexican Grasstree	Shrub
192.	W	<i>Oenothera belandieri</i>	Mexican Evening Primrose	Ground Cover
193.	N	<i>Oenothera hookeri</i>	California Evening Primrose	Flower
194.	W	<i>Oenothera speciosa</i>	Show Evening Primrose	Perrenial
195.	X	<i>Ophiopogon japonicus</i>	Mondo Grass	Ground Cover
196.	o *	<i>Opuntia littoralis</i>	Prickly Pear	Cactus
197.	o *	<i>Opuntia oricola</i>	Oracle Cactus	Cactus
198.	o *	<i>Opuntia prolifera</i>	Coast Cholla	Cactus
199.	W	<i>Osmanthus fragrans</i>	Sweet Olive	Shrub
200.	X	<i>Osteospermum fruticosum</i>	Training African Daisy	Ground Cover
201.	X	<i>Parkinsonia aculeata</i>	Mexican Palo Verde	Tree
202.	W	<i>Pelargonium peltatum</i>	Ivy Geranium	Ground Cover
203.	X	<i>Penstemon species</i>	Beard Tongue	Shrub

Fuel Modification Plans and Maintenance Standards for Developments

204.	W	<i>Photinia fraseria</i>	no common name	Shrub
205.	W	<i>Pistacia chinensis</i>	Chinese Pistache	Tree
206.	X	<i>Pittosporum undulatum</i>	Victorian Box	Tree
207.	o	<i>Plantago erecta</i>	California Plantain	Annual
208.	**	<i>Plantago insularis</i>	Woolly Plantain	Annual
209.	X	<i>Plantago sempervirens</i>	Evergreen Plantain	Ground Cover
210.	W	<i>Plantanus racemosa</i>	California Sycamore	Tree
211.	W	<i>Plumbago auriculata</i>	Plumbago Cape	Shrub
212.	o	<i>Populus fremontii</i>	Western Cottonwood	Tree
213.	X	<i>Portulacaria afra</i>	Elephant's Food	Shrub
214.	o	<i>Potentilla glandulosa</i>	Sticky Cinquefoil	Subshrub
215.	X	<i>Potentilla tabernaemontanii</i>	Spring Cinquefoil	Ground Cover
216.	X	<i>Prunus caroliniana</i>	Carolina Cherry Laurel	Shrub/Tree
217.	o	<i>Prunus ilicifolia</i> ssp. <i>Ilicifolia</i>	Holly Leafed Cherry	Shrub
218.	X	<i>Prunus lyonii</i>	Catalina Cherry	Shrub/Tree
219.	N	<i>Punica granatum</i>	Pomegranate	Shrub/Tree
220.	W	<i>Puya species</i>	Puya	Succulent/Shrub
221.	W	<i>Pyracantha species</i>	Firethorn	Shrub
222.	o	<i>Quercus agrifolia</i>	Coast Live Oak	Tree
223.	o n *	<i>Quercus berberdifolia</i>	California Scrub Oak	Shrub
224.	o n *	<i>Quercus dumosa</i>	Coastal Scrub Oak	Shrub
225.	X	<i>Quercus engelmannii</i>	Engelmann Oak	Tree
226.	X	<i>Quercus suber</i>	Cork Oak	Tree
227.	X	<i>Rhamnus alaternus</i>	Italian Buckthorn	Shrub
228.	o	<i>Rhamnus californica</i>	California Coffee Berry	Shrub
229.	o	<i>Rhamnus crocea</i>	Redberry	Shrub

Fuel Modification Plans and Maintenance Standards for Developments

230.	o	<i>Rhamnus crocea</i> ssp. <i>ilicifolia</i>	Hollyleaf Redberry	Shrub
231.	N	<i>Rhaphiolepis</i> species	Indian Hawthorne	Shrub
232.	o	<i>Rhus integrifolia</i>	Lemonade Berry	Shrub
233.	N	<i>Rhus lancea</i>	African Sumac	Tree
234.	o n	<i>Rhus ovata</i>	Sugarbush	Shrub
235.	o	<i>Ribes aureum</i>	Golden Currant	Shrub
236.	o	<i>Ribes indecorum</i>	White Flowering Currant	Shrub
237.	o	<i>Ribes speciosum</i>	Fuschia Flowering Gooseberry	Shrub
238.	W	<i>Ribes viburnifolium</i>	Evergreen currant	Shrub
239.	o *	<i>Romneya coulteri</i>	Matilija Poppy	Shrub
240.	X	<i>Romneya coulteri</i> 'White Cloud'	White Cloud Matilija Poppy	Shrub
241.	W n	<i>Rosmarinus officinalis</i>	Rosemary	Shrub
242.	W n	<i>Salvia greggii</i>	Autums Sage	Shrub
243.	W n	<i>Salvia sonomensis</i>	Creeping Sage	Ground Cover
244.	o	<i>Sambucus mexicana</i>	Mexican Elderberry	Tree
245.	W	<i>Santolina chamaecyparissus</i>	Lavender Cotton	Ground Cover
246.	W	<i>Santolina virens</i>	Green Lavender Cotton	Shrub
247.	o	<i>Satureja chandleri</i>	San Miguel Savory	Perennial
248.	o	<i>Scirpis scutus</i>	Hard Stem Bulrush	Perennial
249.	o	<i>Scirpus californicus</i>	California Bulrush	Perennial
250.	X	<i>Sedum acre</i>	Goldmoss Sedum	Ground Cover
251.	X	<i>Sedum album</i>	Green Stonecrop	Ground Cover
252.	X	<i>Sedum confusum</i>	no common name	Ground Cover
253.	X	<i>Sedum lineare</i>	no common name	Ground Cover
254.	X	<i>Sedum x rubrotinctum</i>	Pork and Beans	Ground Cover
255.	X	<i>Senecio serpens</i>	no common name	Ground Cover

Fuel Modification Plans and Maintenance Standards for Developments

256.	o	<i>Sisyrinchium bellum</i>	Blue Eyed Grass	Ground Cover
257.	o	<i>Solanum douglasii</i>	Douglas Nightshade	Shrub
258.	o	<i>Solanum xantii</i>	Purple Nightshade	Perennial
259.	W	<i>Stenocarpus sinuatus</i>	Firewheel Tree	Tree
260.	W	<i>Strelitzia nicolai</i>	Giant Bird of Paradise	Perennial
261.	W	<i>Strelitzia reginae</i>	Bird of Paradise	Perennial
262.	o	<i>Symphoricarpos mollis</i>	Creeping Snowberry	Shrub
263.	W	<i>Tecoma stans</i> (<i>Stenolobium stans</i>)	Yellow Bells	Shrub/Small Tree
264.	X	<i>Tecomaria capensis</i>	Cape Honeysuckle	Ground Cover
265.	N	<i>Teucarium chamedrys</i>	Germander	Ground Cover
266.	N	<i>Thymus serpyllum</i>	Lemon Thyme	Ground Cover
267.	N	<i>Trachelospermum jasminoides</i>	Star Jasmine	Shrub
268.	o	<i>Trichostema lanatum</i>	Woolly Blue Curls	Shrub
269.	X	<i>Trifolium hirtum</i> 'Hyron'	Hyron Rose Clover	Ground Cover
270.	X	<i>Trifolium fragerum</i> 'O'Connor's'	O'Connor's Legume	Ground Cover
271.	o	<i>Umbellularia californica</i>	California Laurel	Tree
272.	o	<i>Verbena lasiostachys</i>	Western Vervain	Perennial
273.	N	<i>Verbena peruviana</i>	no common name	Ground Cover
274.	X	<i>Verbena</i> species	Verbena	Ground Cover
275.	X	<i>Vinca minor</i>	Dwarf Periwinkle	Ground Cover
276.	o	<i>Vitis girdiana</i>	Desert Wild Grape	Vine
277.	X	<i>Vulpia myuros</i> 'Zorro'	Zorro Annual Fescue	Grass
278.	W	<i>Westringia fruticosa</i>	no common name	Shrub
279.	W	<i>Xanthorrhoea</i> species	Grass Tree	Perennial accent/shrub
280.	W	<i>Xylosma congestum</i>	Shiny Xylosma	Shrub
281.	X	<i>Yucca</i> Species	Yucca	Shrub

282. o Yucca whipplei Yucca Shrub

Symbol Legend:

- X = Plant species prohibited in wet and dry fuel modification zones adjacent to reserve lands. Acceptable on all other fuel modification locations and zones.
- W = Plant species appropriate for use in wet fuel modification zones adjacent to reserve lands. Acceptable in all other wet and irrigated dry (manufactured slopes) fuel modification locations and zones.
- o = Plant species native to Orange County. Acceptable in all fuel modification wet and dry zones in all locations.
- N = Plant species acceptable on a limited basis (maximum 30% of the area) in wet fuel modification zones *adjacent to reserve lands*. Acceptable on all other fuel modification zones.
- * = If locally collected.
- ** = Not native but can be used in all zones.
- n = Plant species acceptable on a limited use basis. Refer to qualification requirements following plant palette.

Approved Plant Palette – Qualification Statements for Select Plant Species

2. **Acacia redolens desert carpet:** May be used in the upper ½ of the “B” fuel modification zone. The plants may be planted at 8-foot on center, maximum spacing in meandering zones not to exceed a mature width of 24 feet or a mature height of 24 inches.
43. **Bougainvillea spectabilis (procumbent varieties):** Procumbent to mounding varieties may be used in the mid “B” fuel modification zone. The plants may be planted in groups at 6-foot on center spacing not to exceed eight plants per group. Mature spacing between individual plants or groups shall be 30-foot minimum.
126. **Hakea suaveolens:** May be used in the mid “B” fuel modification zone. The plants shall be used as single specimens with mature spacing between plants of 30-foot minimum.
133. **Heteromeles arbutifolia:** May be used in the mid to lower “B” fuel modification zone. The plants may be planted in groups of up to 3 plants per group. Mature spacing between individual plants or groups shall be 30-foot minimum.
161. **Liquidambar styraciflua:** May be used in the mid “B” fuel modification zone. The plant shall be used as single specimens with mature spacing between trees and 30-foot minimum.
224. **Quercus berberdifolia:** Additional information may be required as directed by the City unless approved on the plan as shown.

-
- .
225. **Quercus dumosa:** May be used in the mid to lower “B” fuel modification zone. The plants may be planted in groups of up to 3 plants per group. Mature spacing between individual plants or groups shall be 30-foot minimum.
 235. **Rhus ovata:** May be used in the mid to lower “B” fuel modification zone of inland areas only. The plants may be planted in groups of up to 3 plants per group. Mature spacing between individual plants or groups shall be 30-foot minimum.
 241. **Rosmarinus officinalis:** When used as a ground cover, it shall be maintained at 2 feet in height. Additional information may be required as directed by the City.
 243. **Salvia greggii:** Additional information may be required as directed by the City unless approved on the plan as shown.
 244. **Salvia sonomensis:** May be used in the mid to upper “B” fuel modification zone. The plants may be planted in groups of up to 3 plants per group. Mature spacing between individual plants or groups shall be 15-foot minimum.